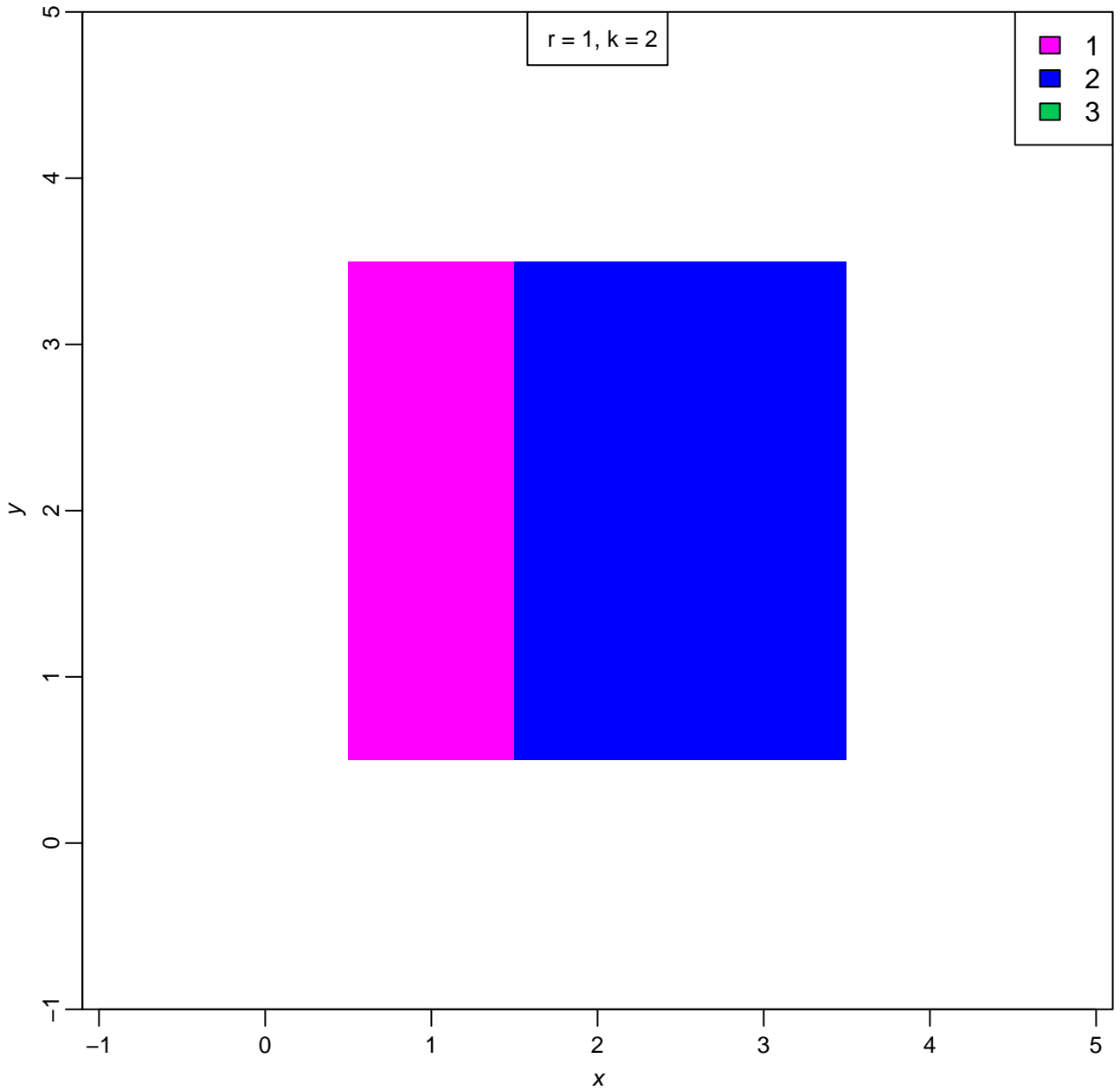


Spatial segmentation for file:

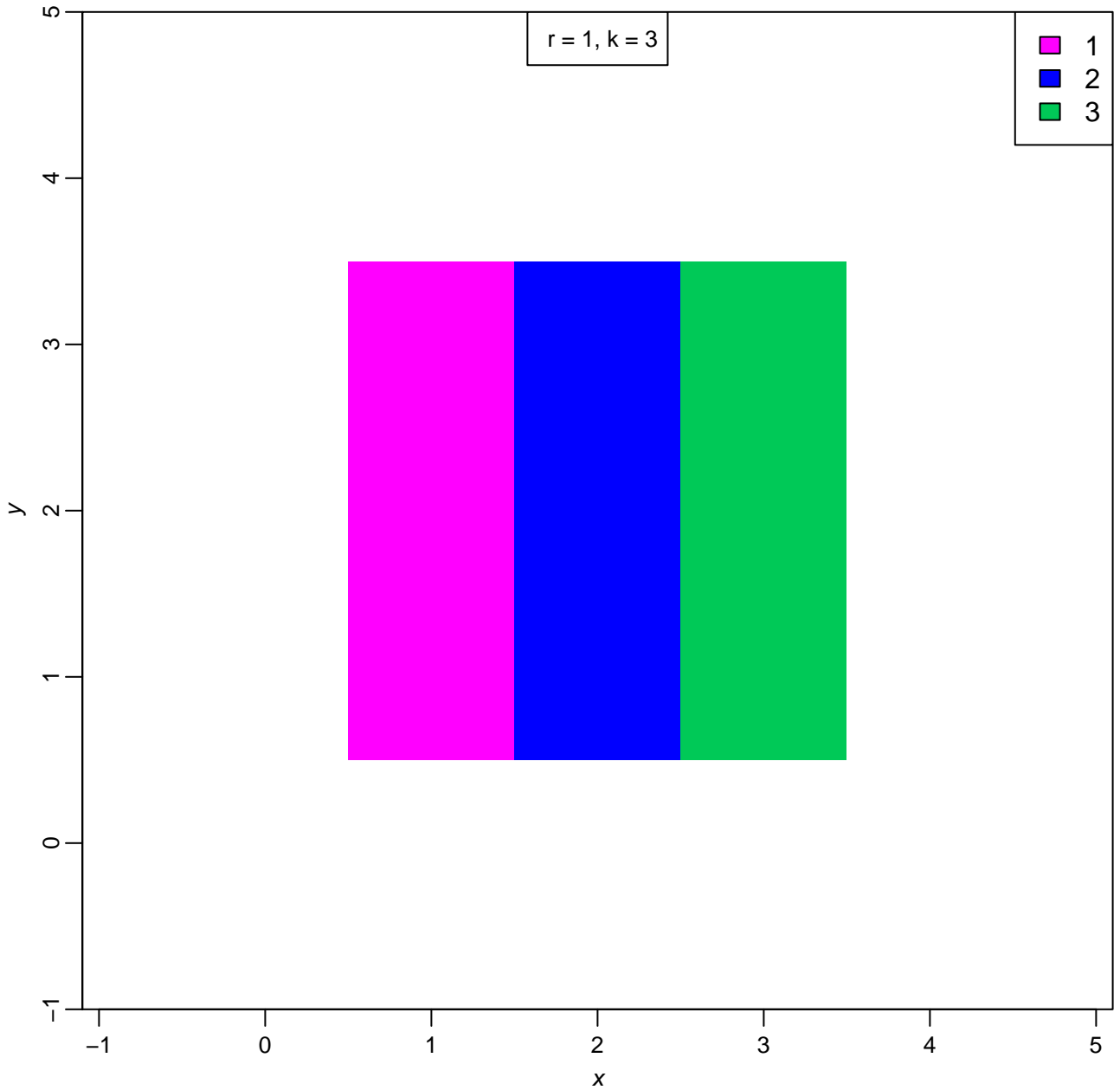
Uploaded Composite Dataset (analyze75)

properties	values
Number of m/z features	3672
Range of m/z values	1199.47 – 1356.08
Number of pixels	9
Range of x coordinates	1 – 3
Range of y coordinates	1 – 3
Range of intensities	3 – 84
Median of intensities	9
Intensities > 0	100 %
Number of zero TICs	0
Preprocessing	
Normalization	FALSE
Smoothing	FALSE
Baseline reduction	FALSE
Peak picking	FALSE
Centroided	FALSE

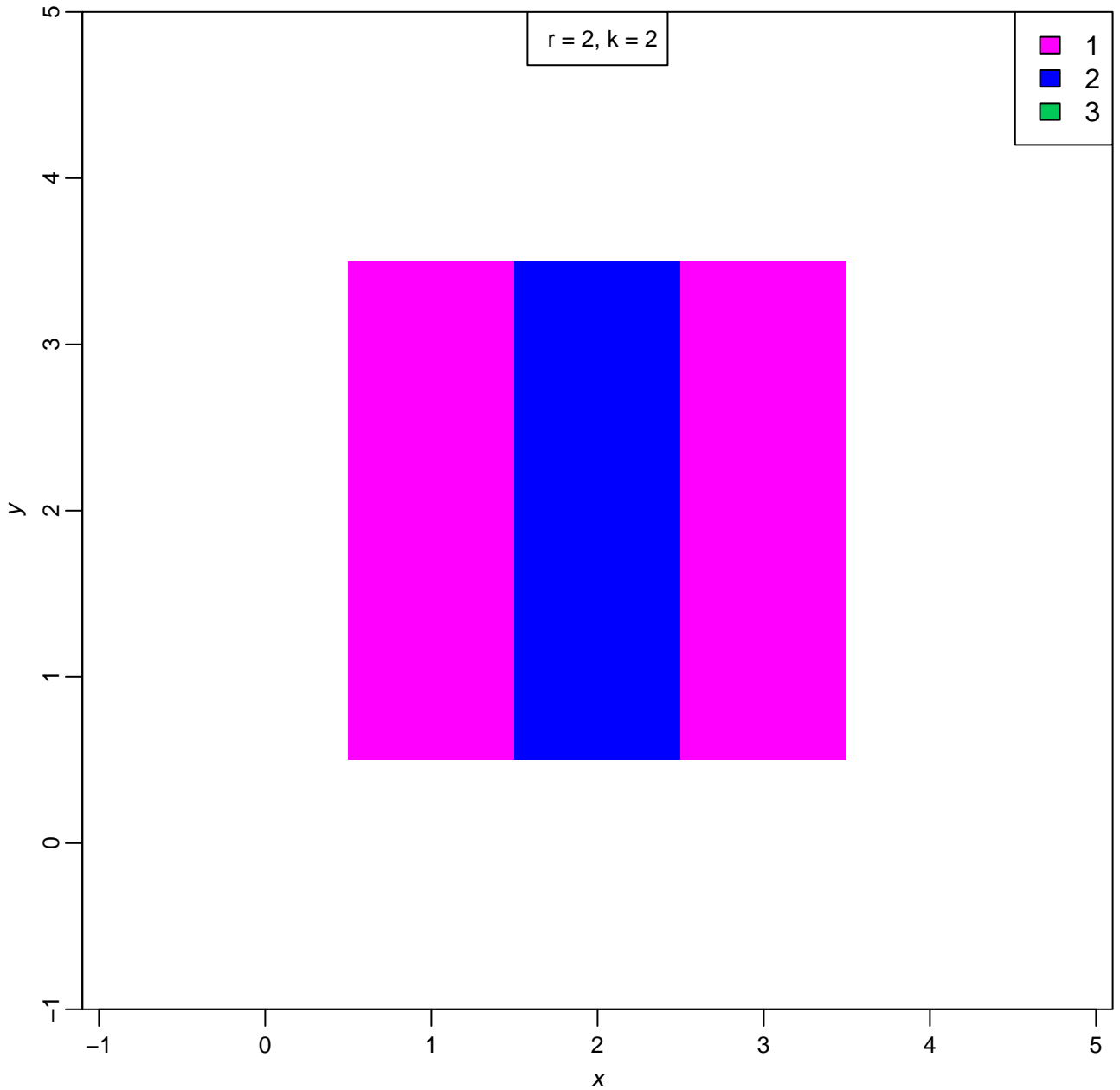
K-means clustering



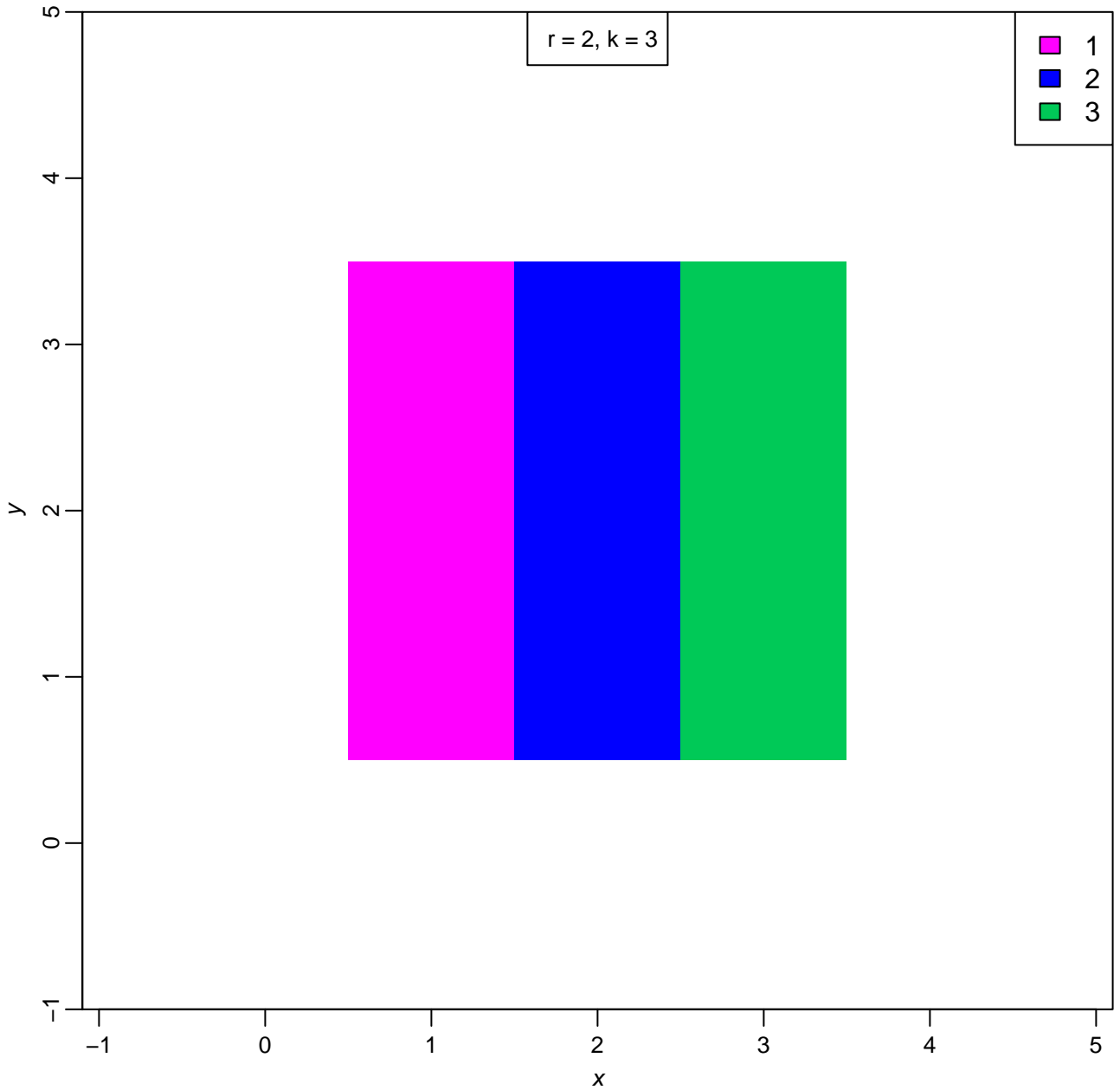
K-means clustering



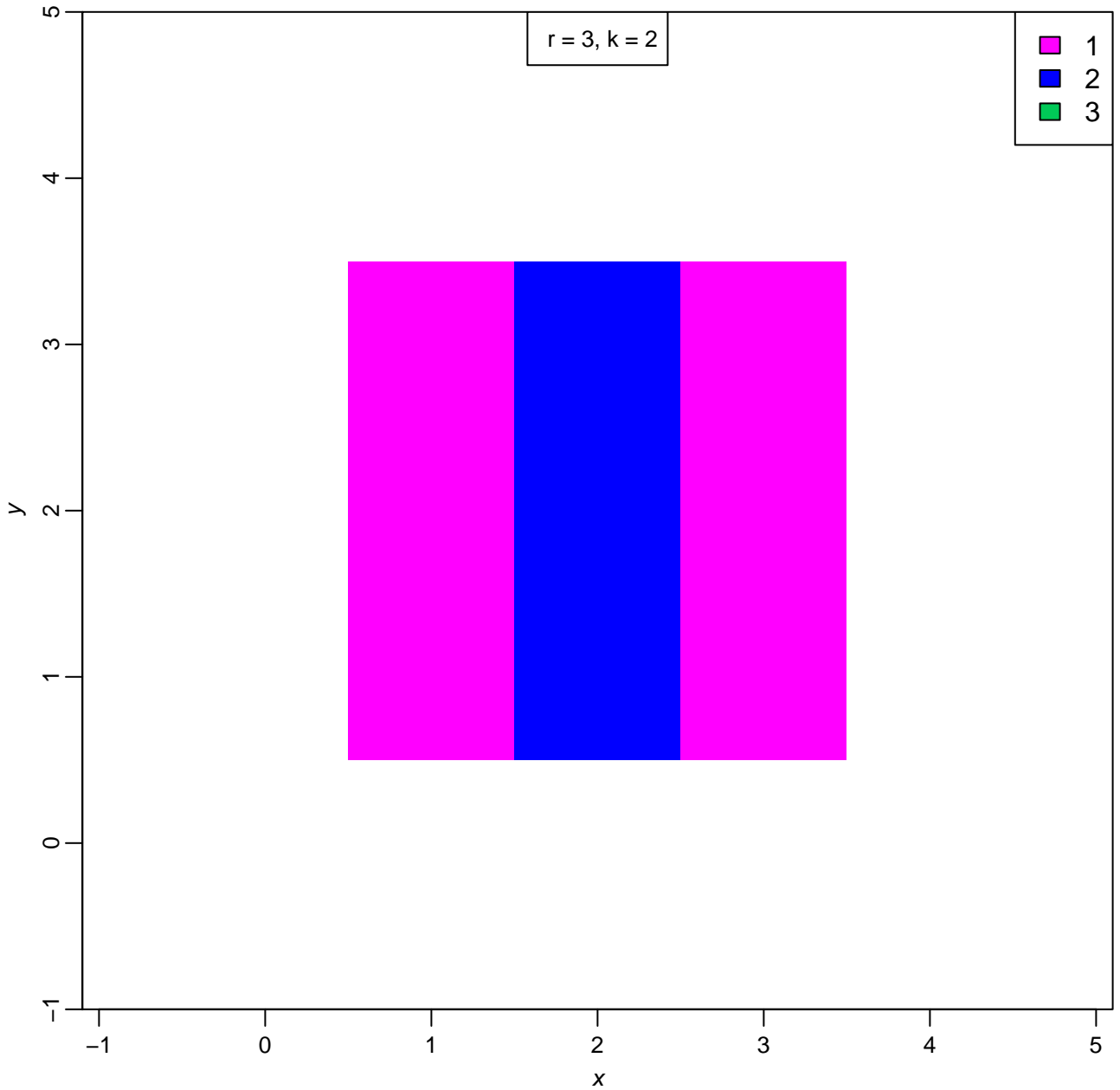
K-means clustering



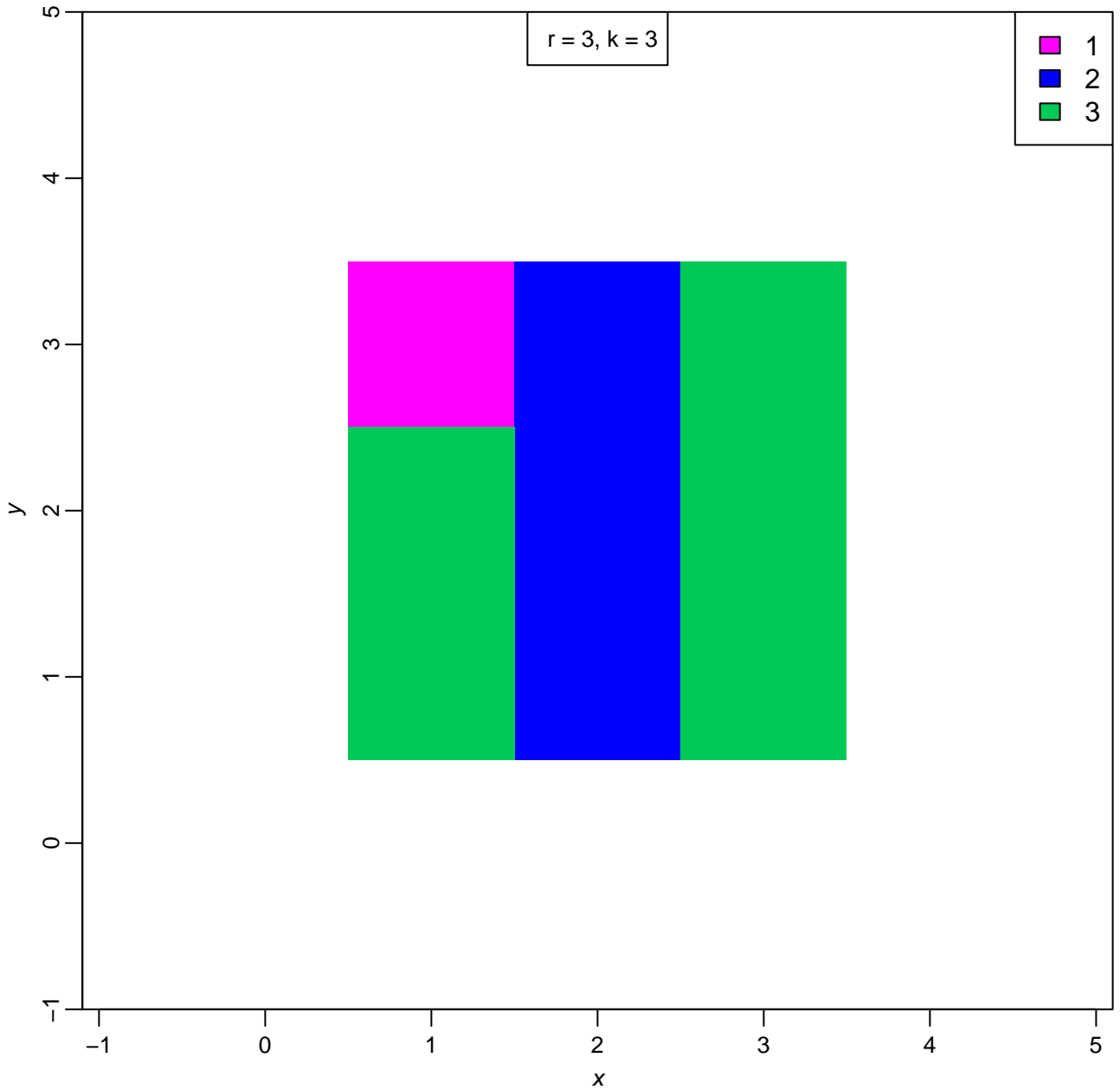
K-means clustering



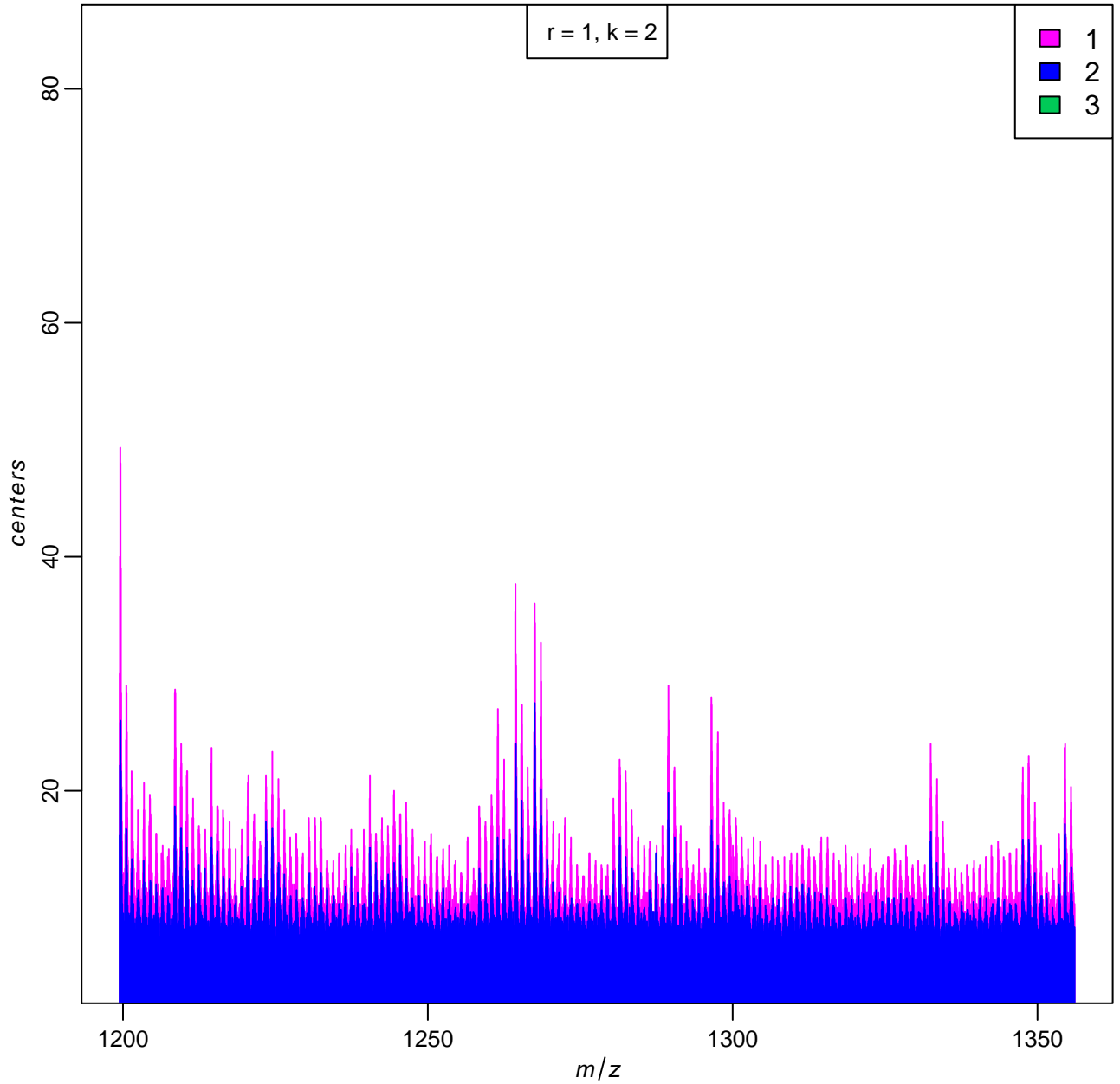
K-means clustering



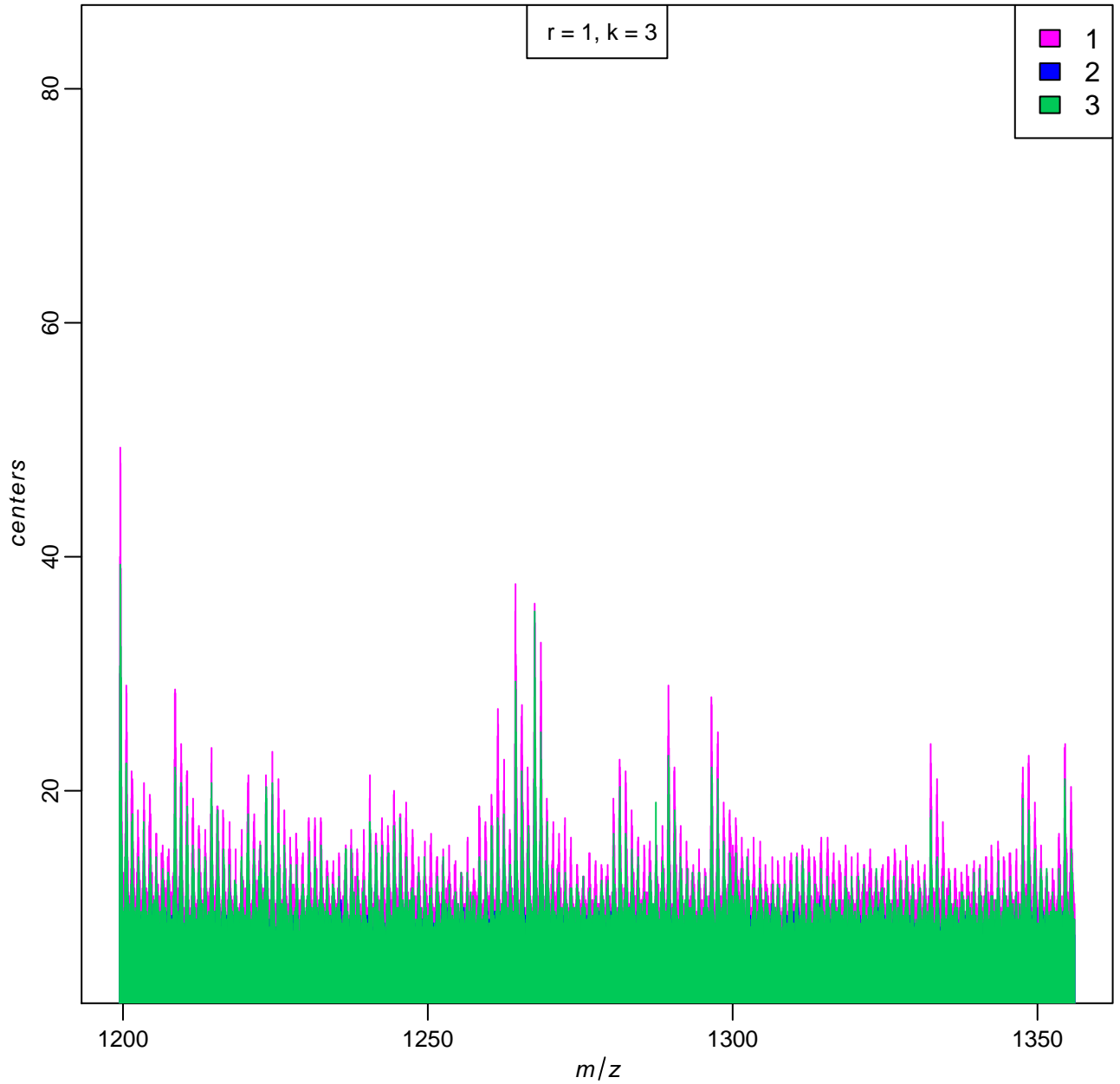
K-means clustering



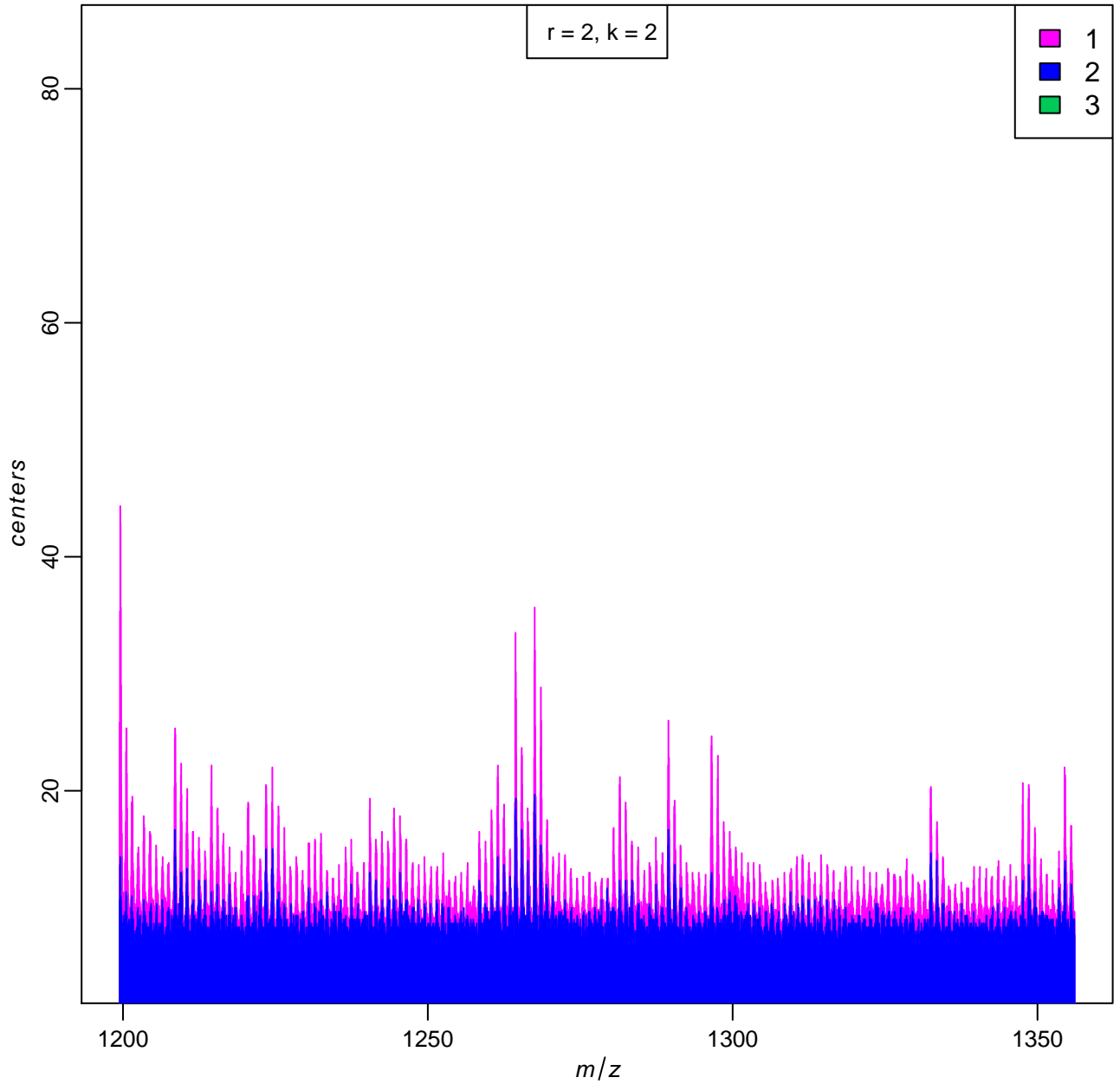
K-means plot



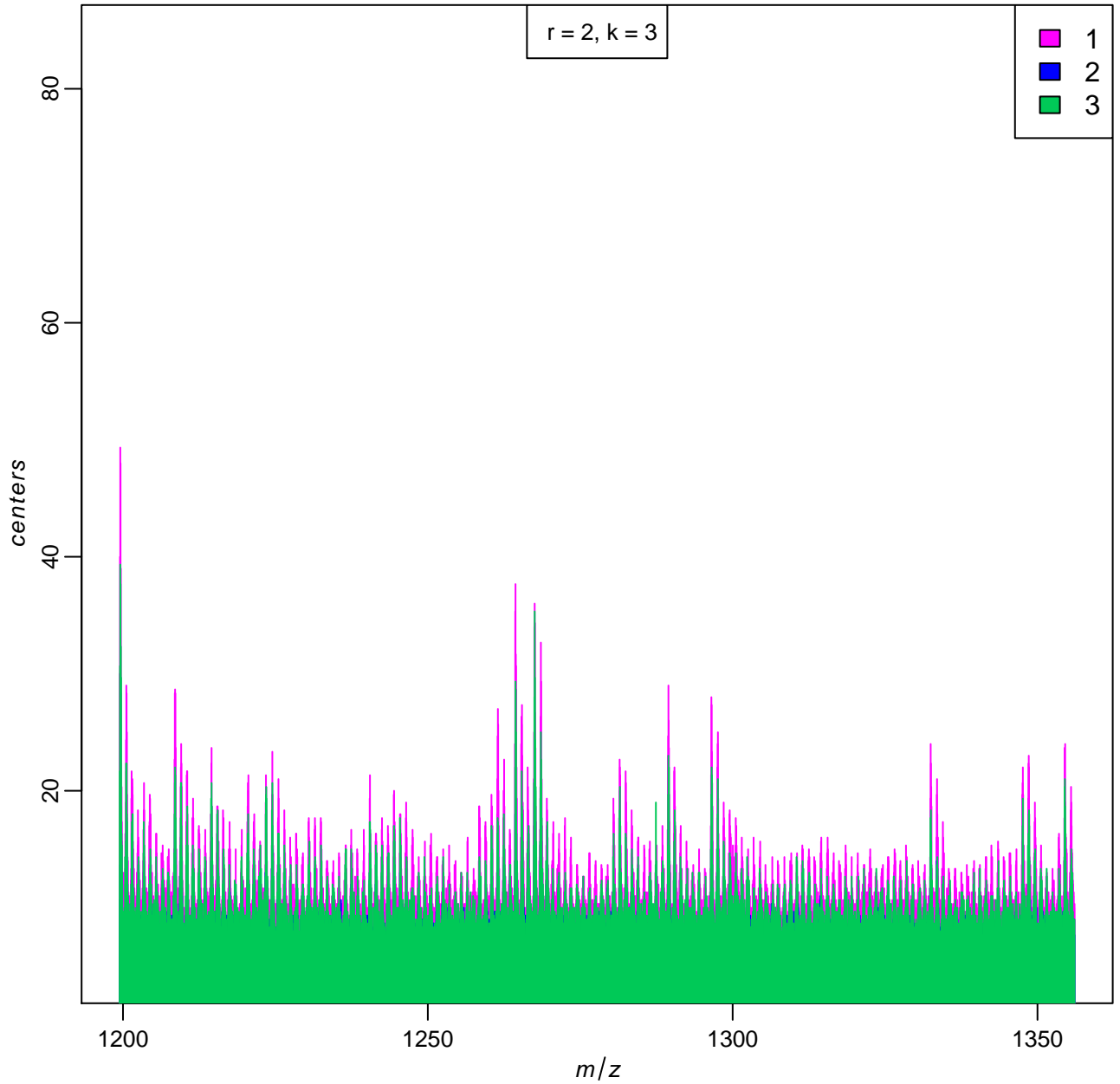
K-means plot



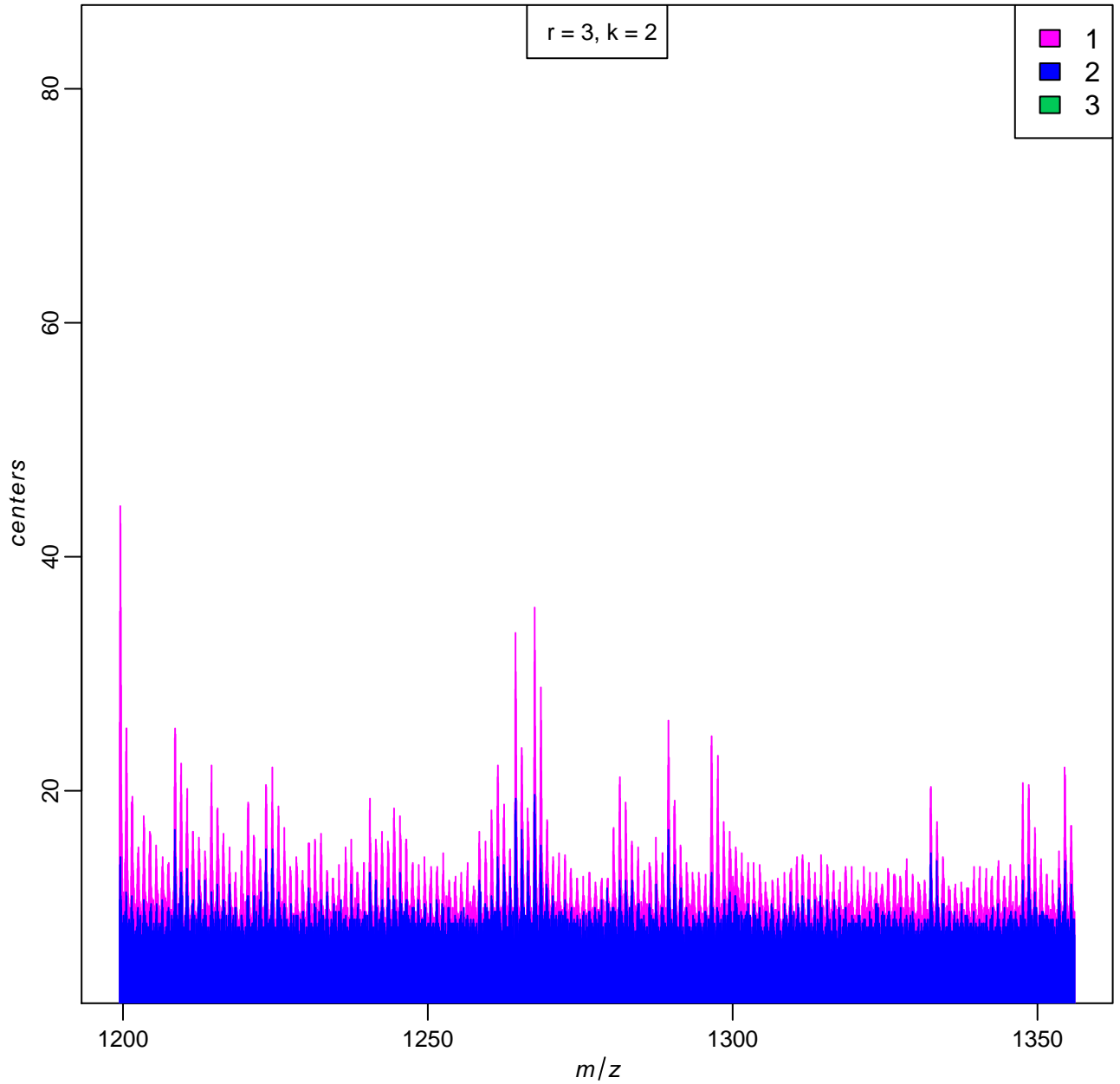
K-means plot



K-means plot



K-means plot



K-means plot

