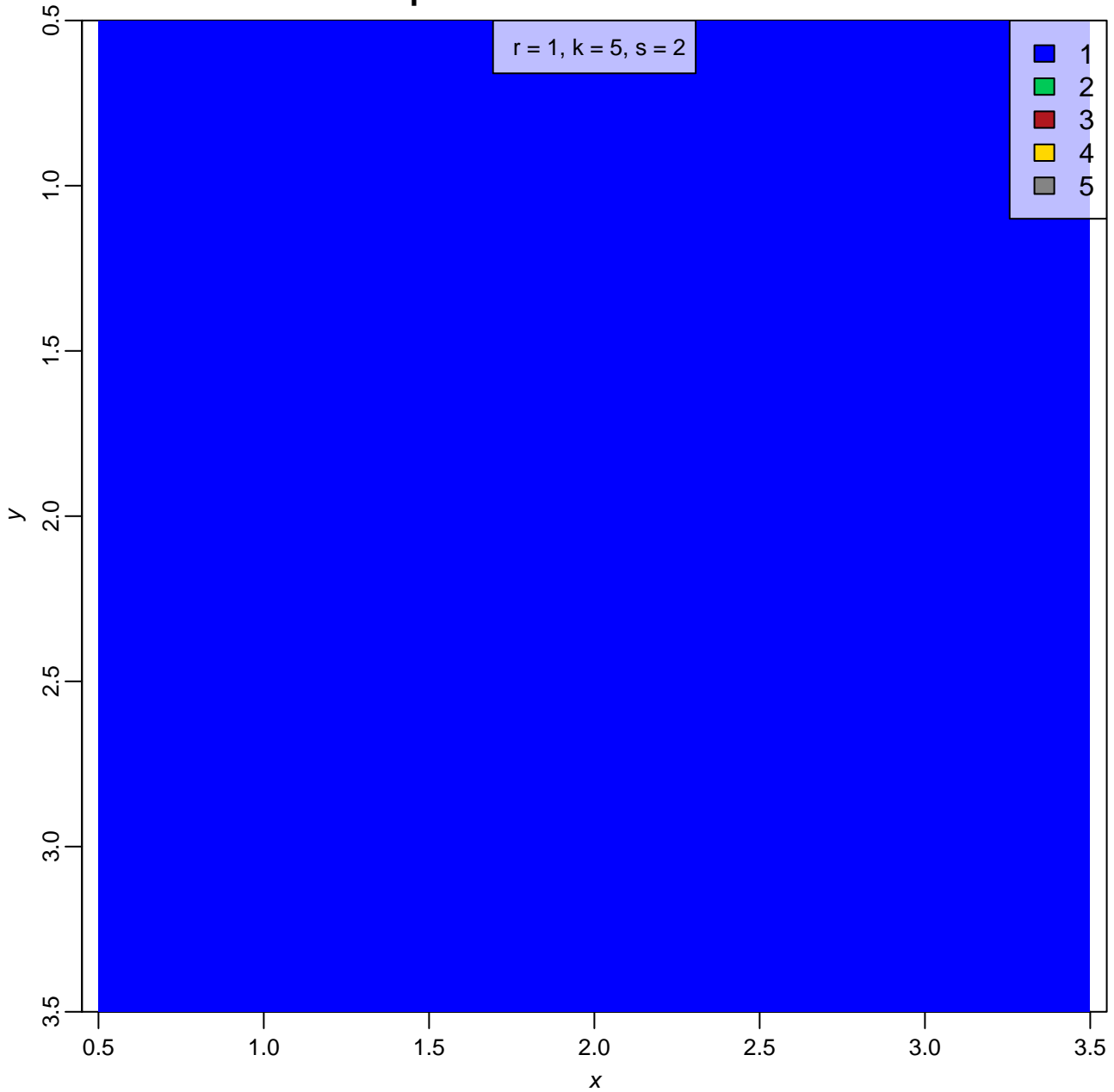


Spatial segmentation for file:

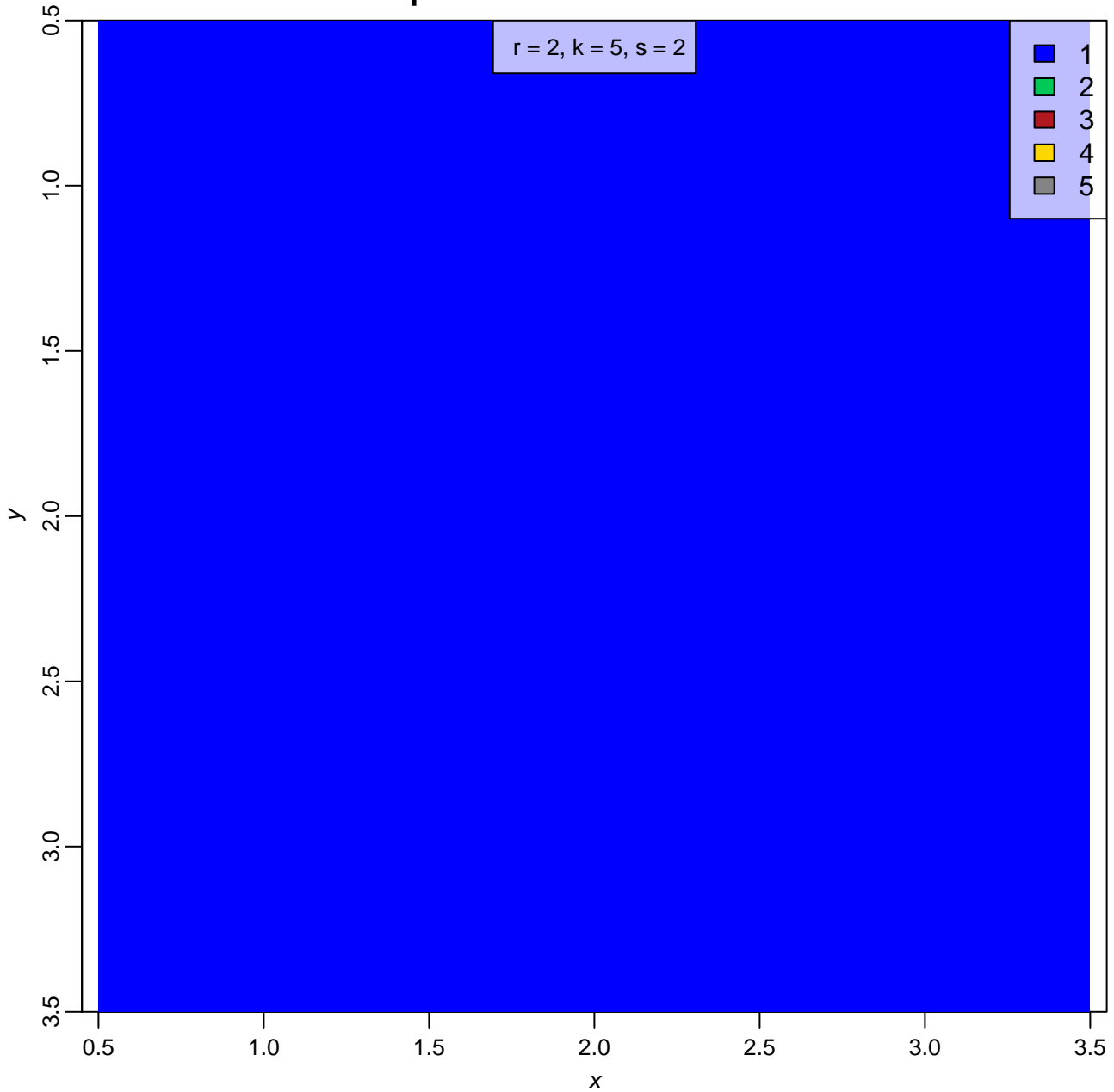
preprocessed.RData

properties	values
Number of m/z features	2399
Range of m/z values [Da]	200.08 – 399.92
Number of pixels	9
Range of x coordinates	1 – 3
Range of y coordinates	1 – 3
Range of intensities	0 – 170.84
Median of intensities	0
Intensities > 0	30.96 %
Number of zero TICs	0
Preprocessing	
Normalization	tic
Smoothing	FALSE
Baseline reduction	FALSE
Peak picking	FALSE
Centroided	FALSE

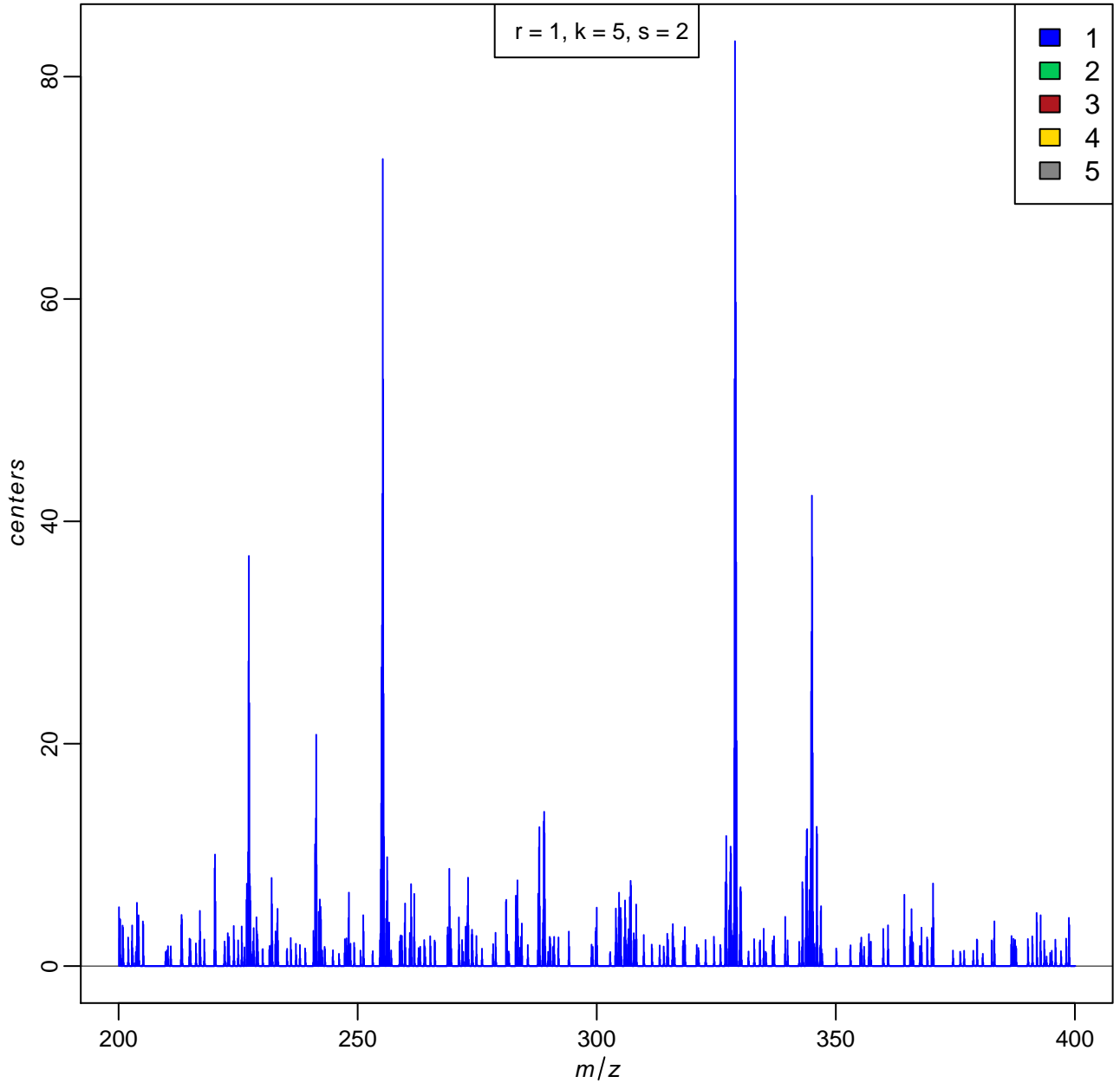
Spatial shrunken centroids



Spatial shrunken centroids



Spatial shrunken centroids plot



Spatial shrunken centroids plot

