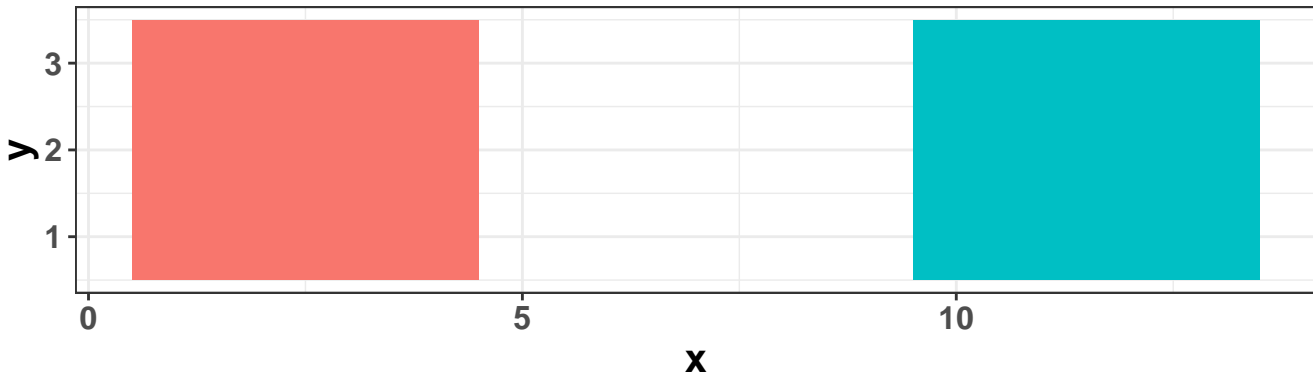


spatialShrunkenCentroids for file:

testfile_squares.rdata

properties	values
Number of m/z features	2718
Range of m/z values	900 – 999.98
Number of pixels	24
Range of x coordinates	1 – 13
Range of y coordinates	1 – 3
Range of intensities	0 – 168
Number of NA intensities	0
Number of Inf intensities	0
Number of duplicated coordinates	0

Distribution of the response variable y



y_vector

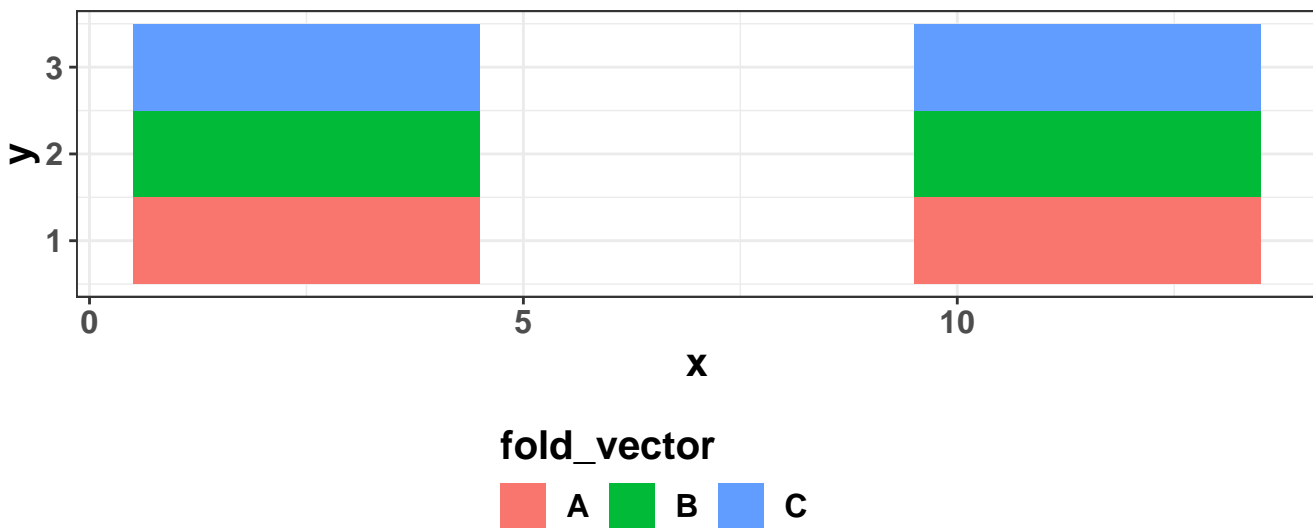


Fold1

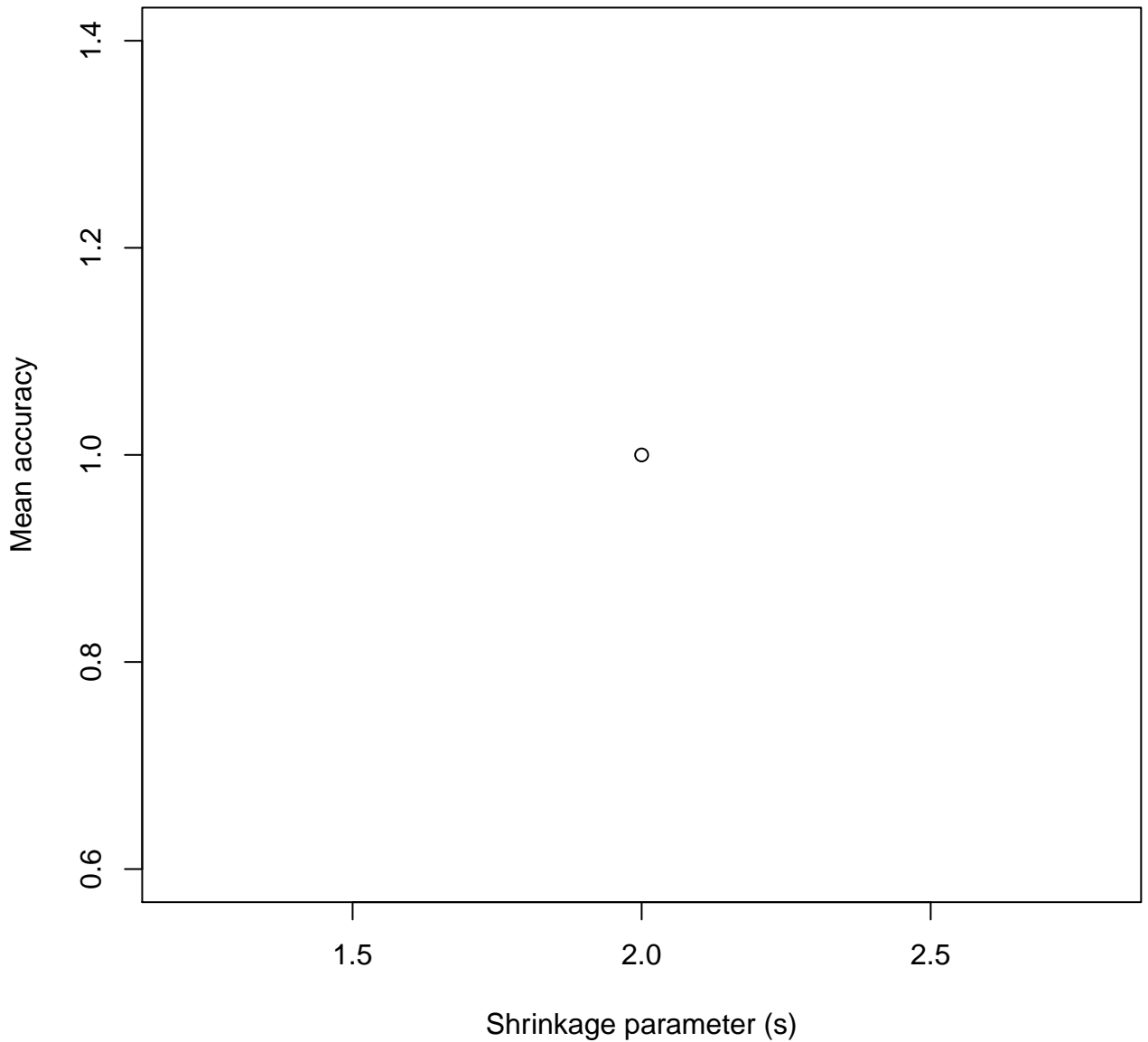


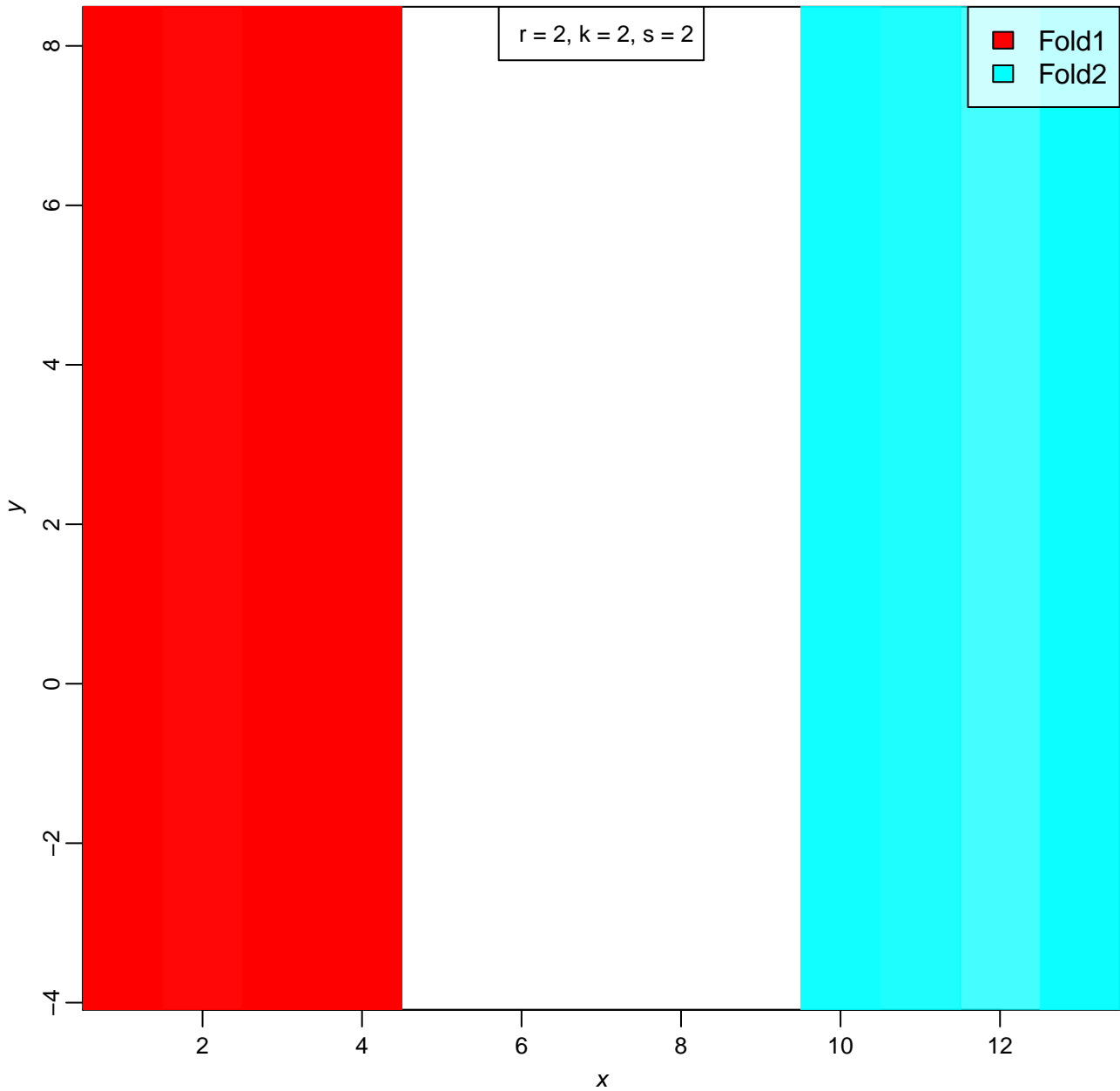
Fold2

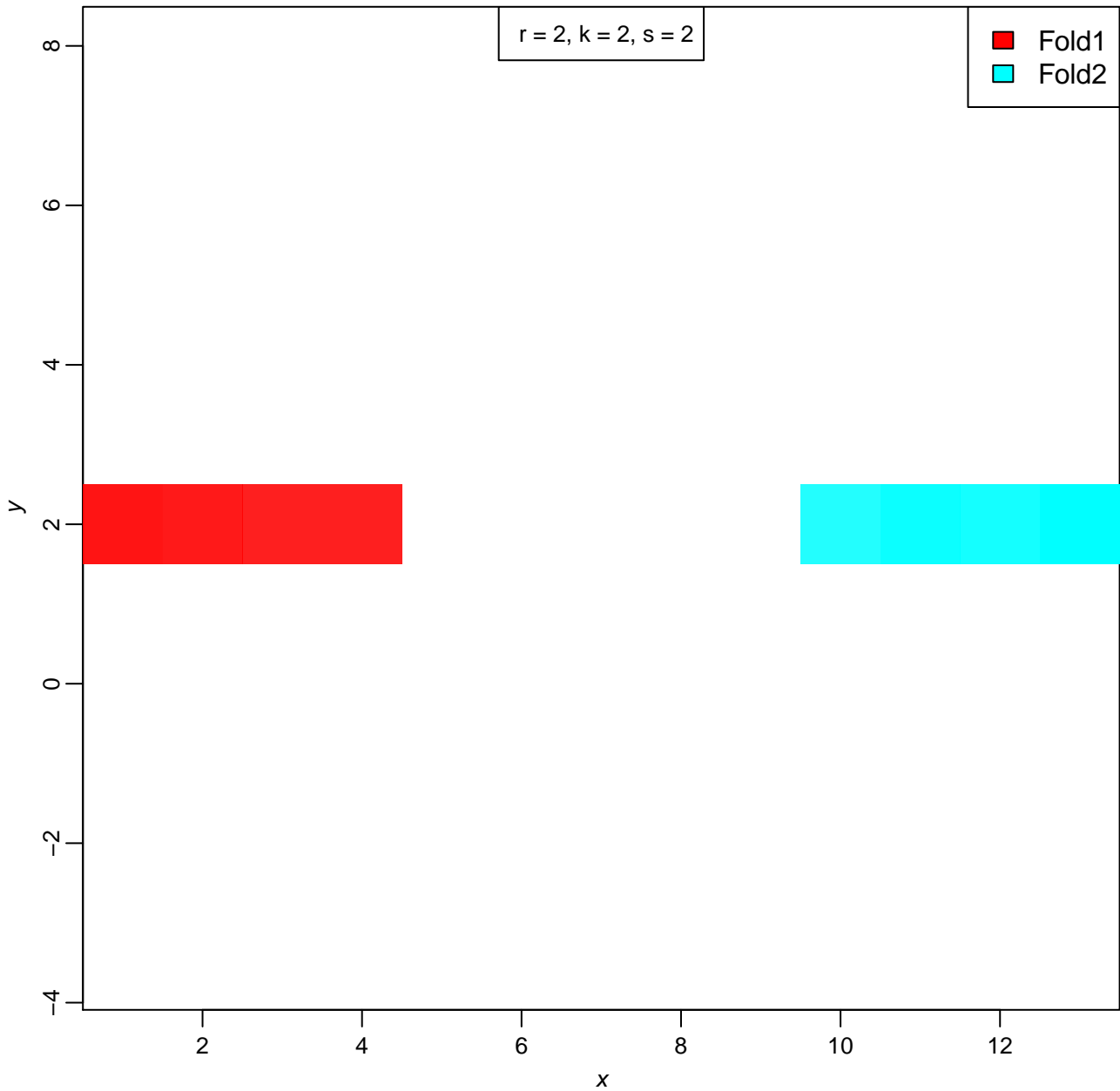
Distribution of the fold variable

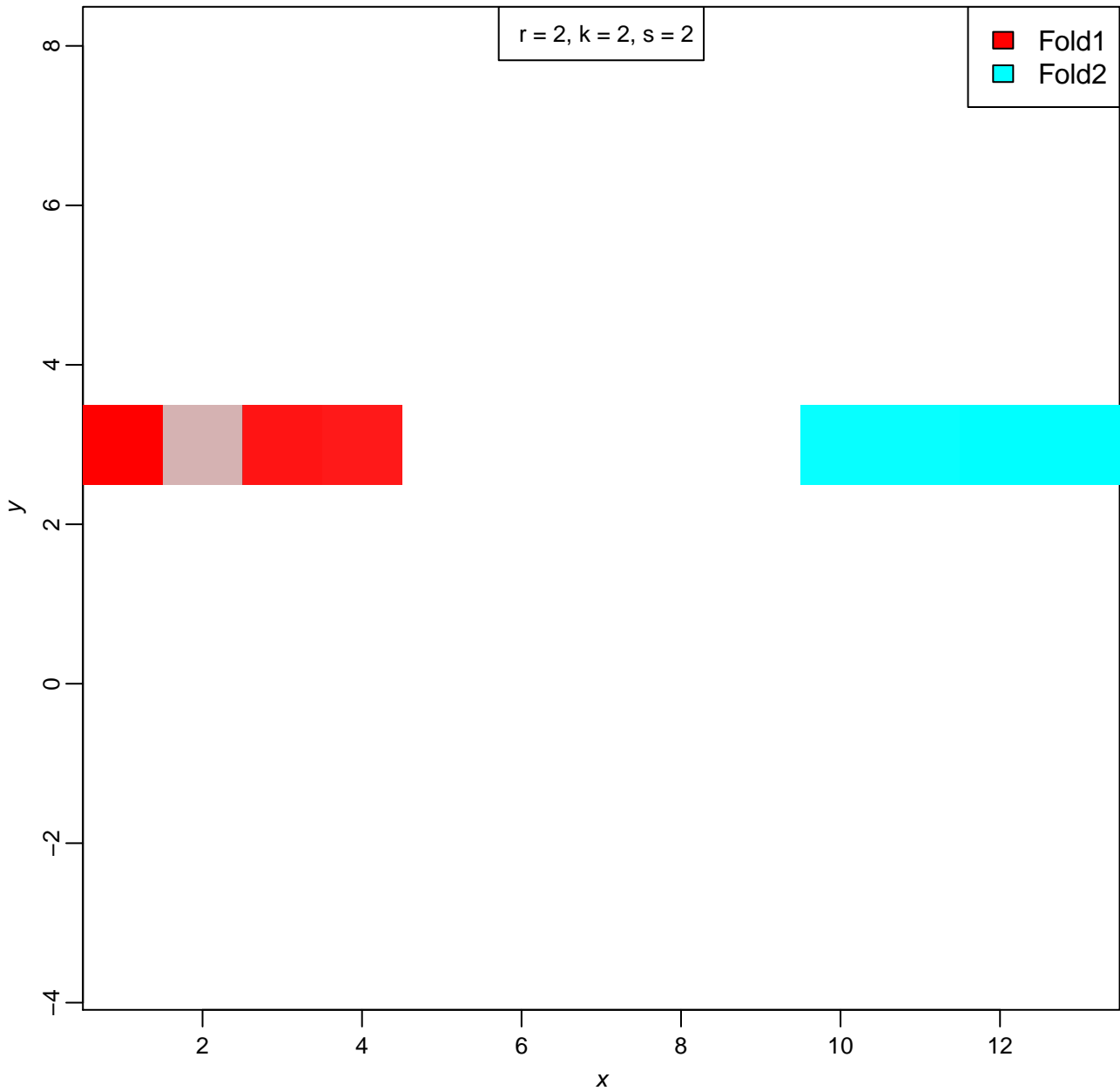


Mean accuracy of SSC classification









Summary for the different parameters

r = 2, k = 2, s = 2	Accuracy	Sensitivity	Specificity	FDR
Fold1	1	1	1	0
Fold2	1	1	1	0