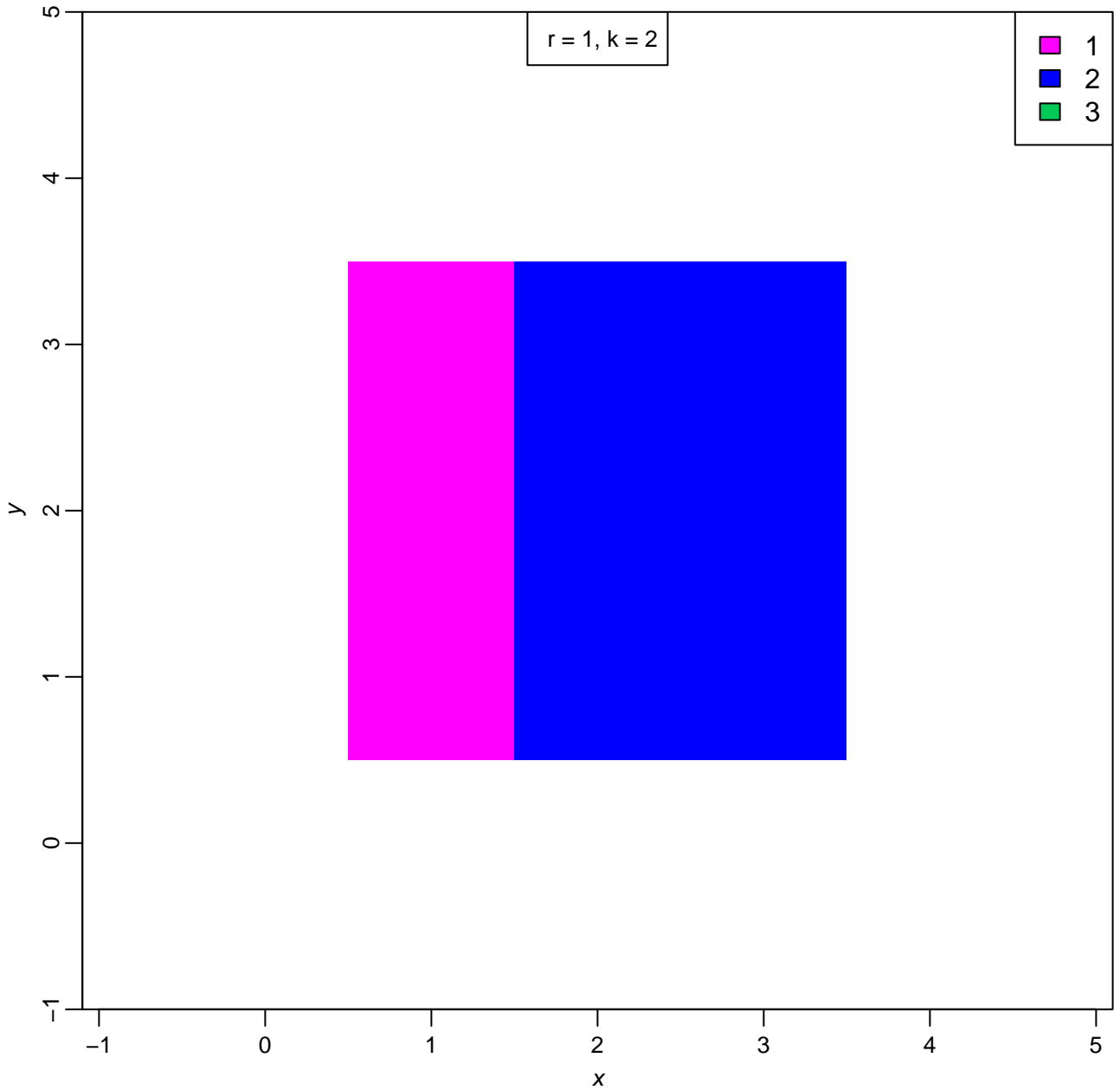


Spatial segmentation for file:

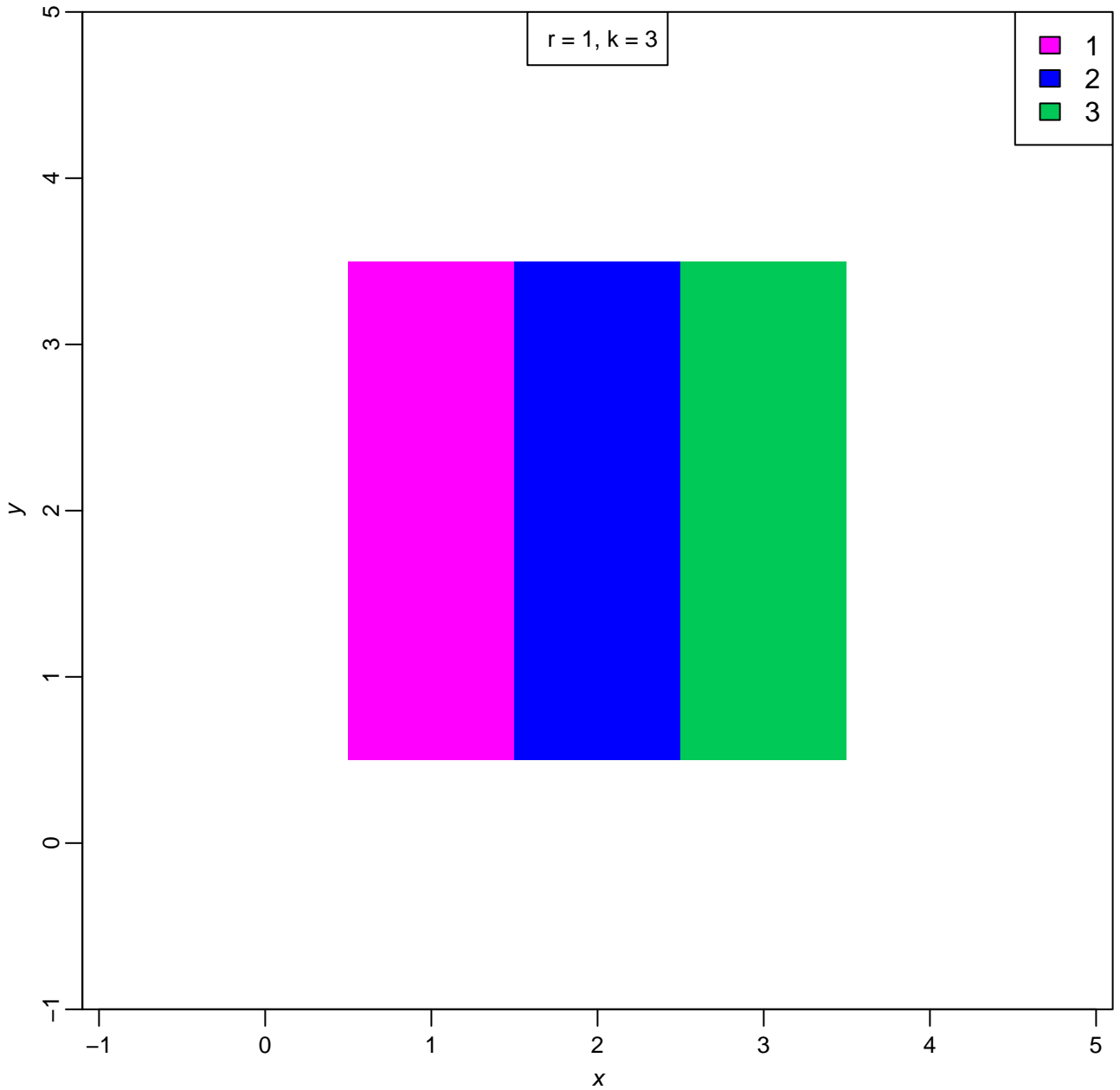
Analyze75

properties	values
Number of m/z features	3672
Range of m/z values	1199.47 – 1356.08
Number of pixels	9
Range of x coordinates	1 – 3
Range of y coordinates	1 – 3
Range of intensities	3 – 84
Number of NA intensities	0
Number of Inf intensities	0

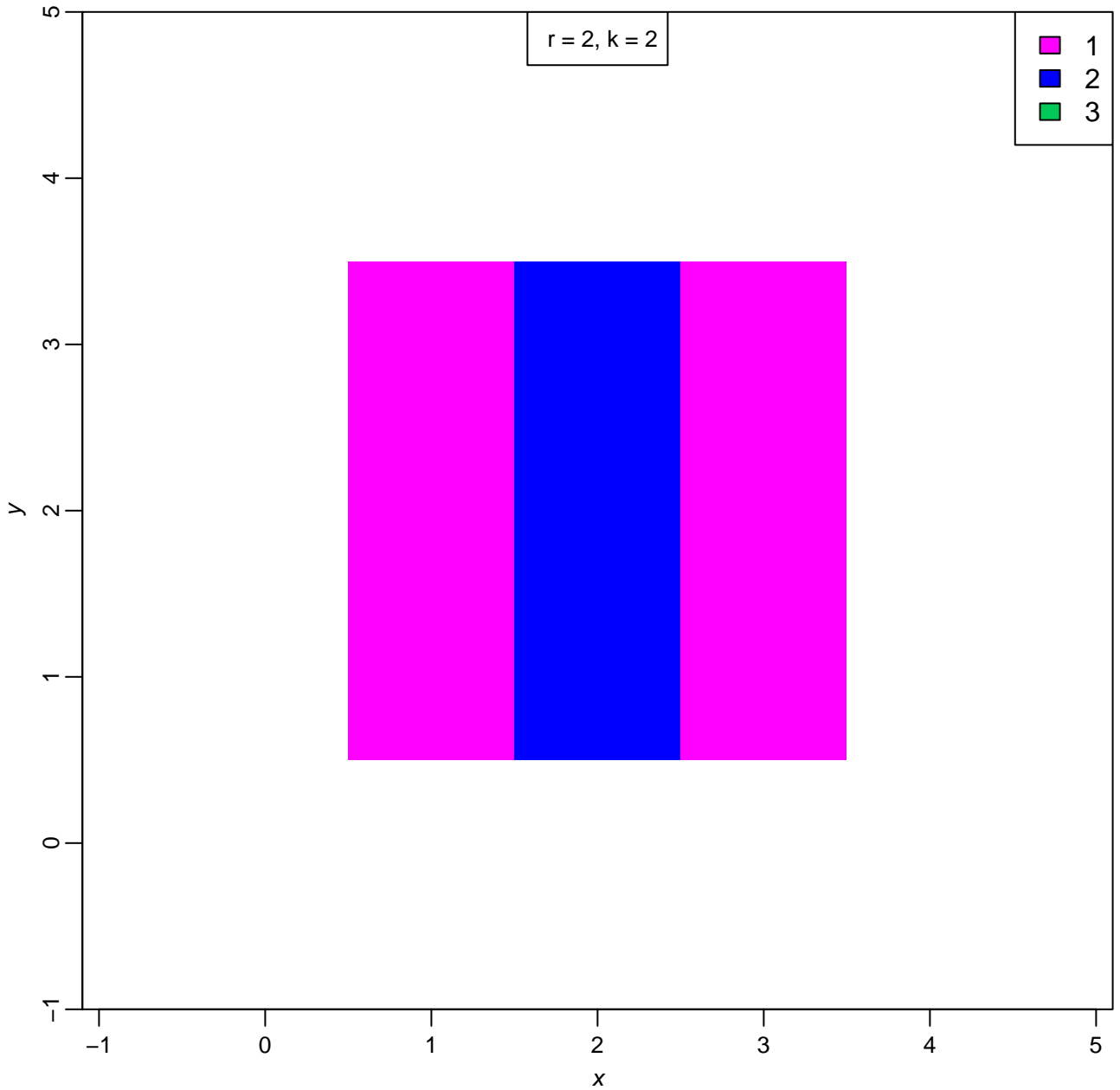
K-means clustering



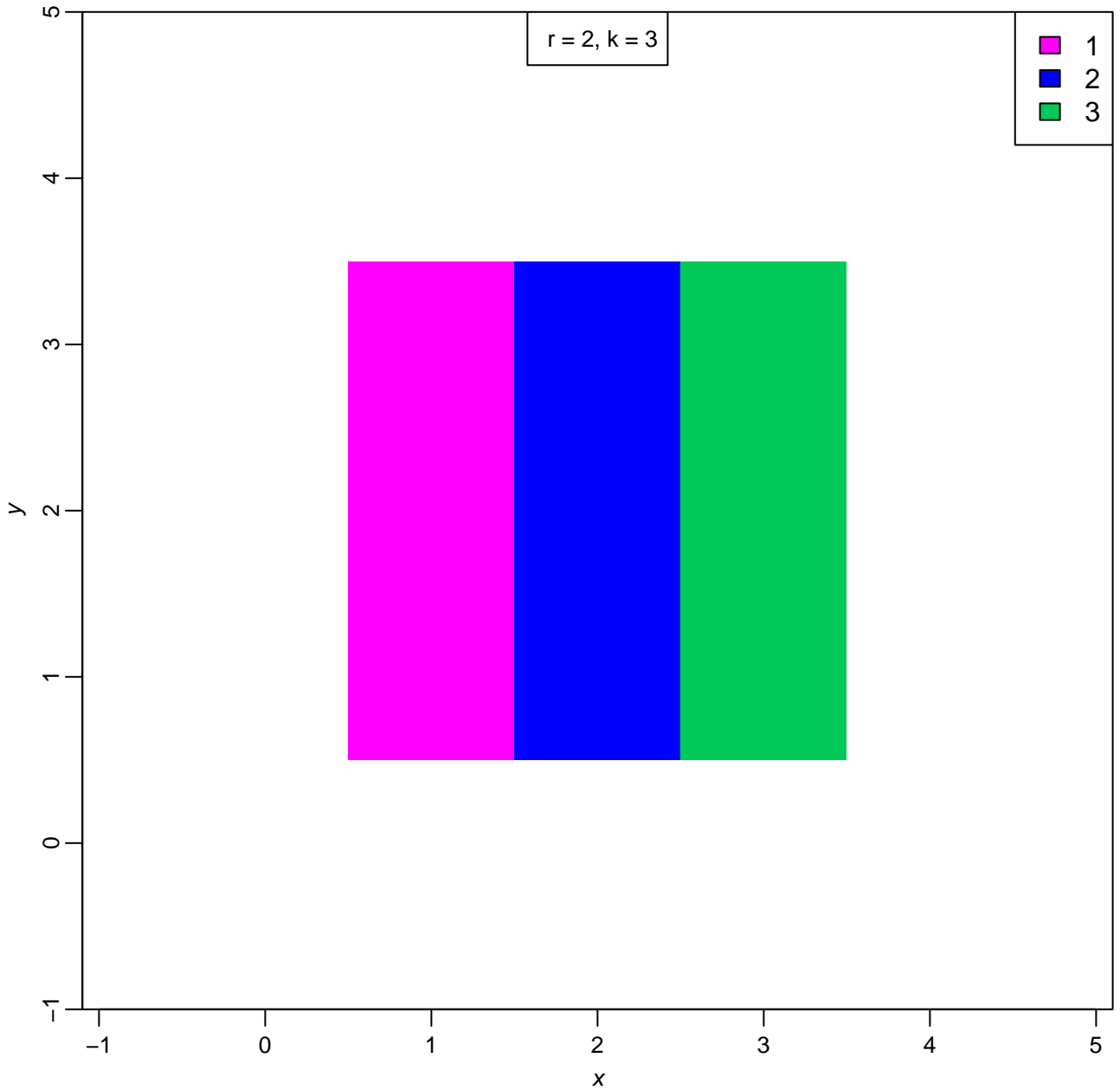
K-means clustering



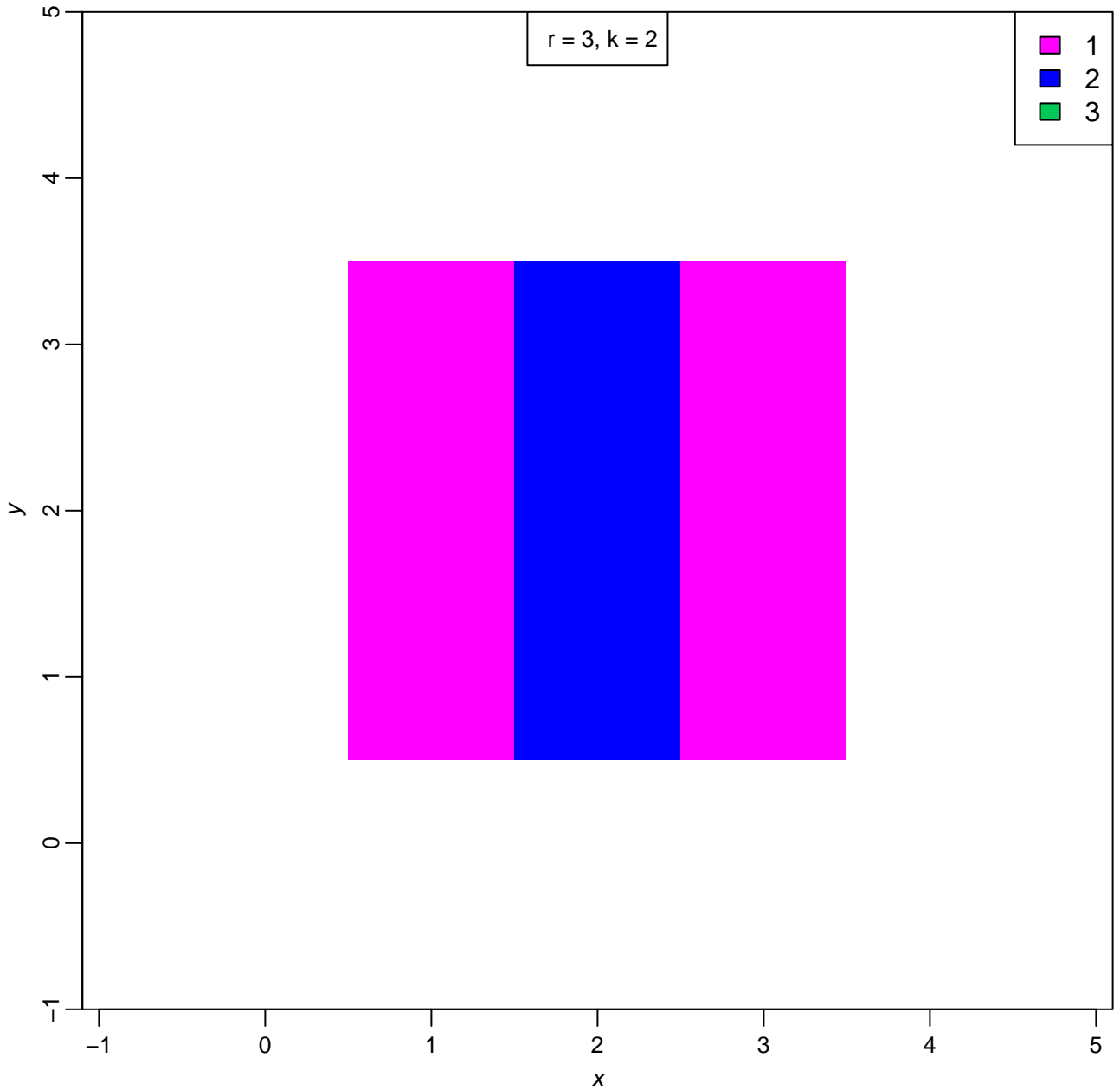
K-means clustering



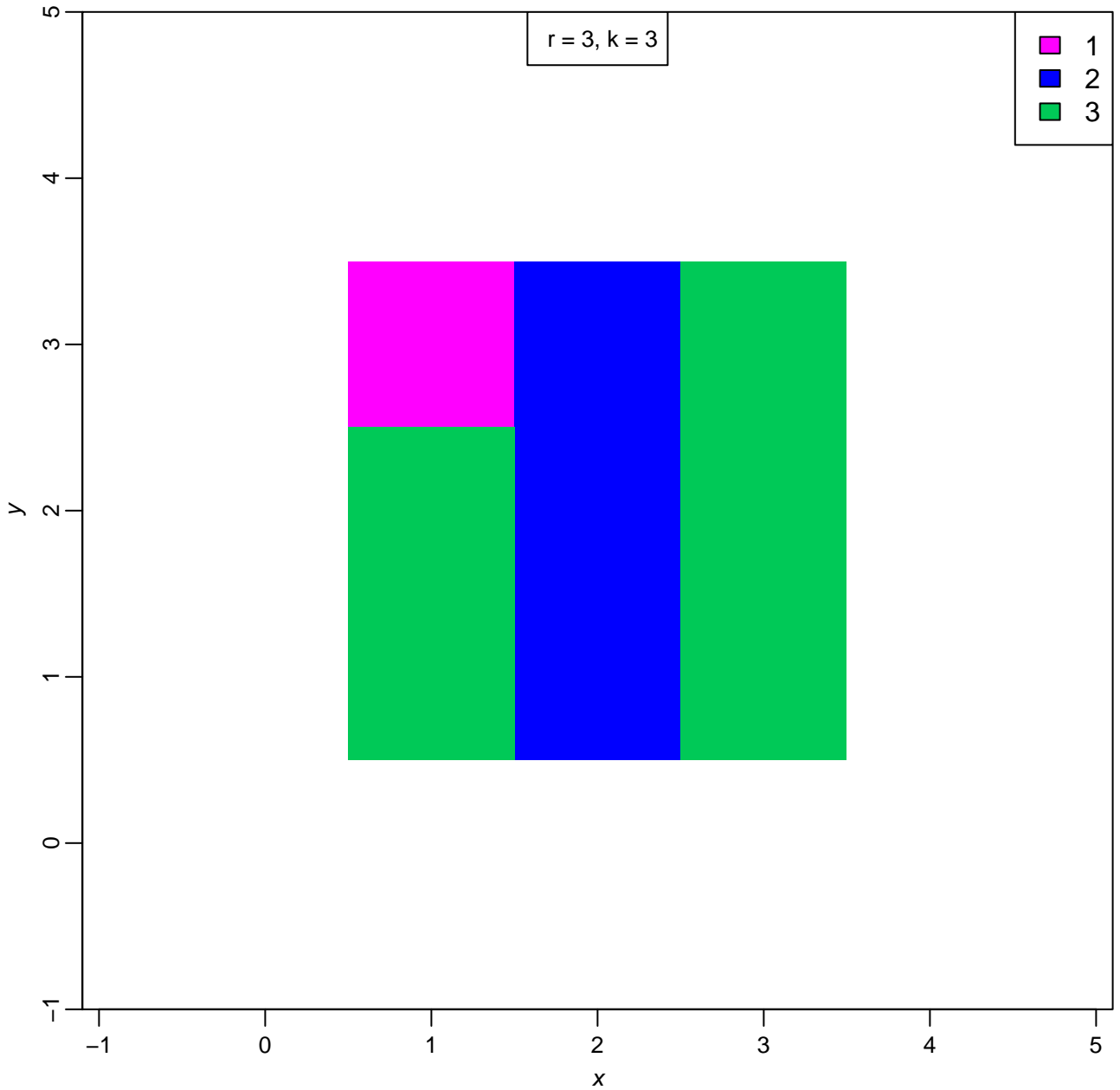
K-means clustering



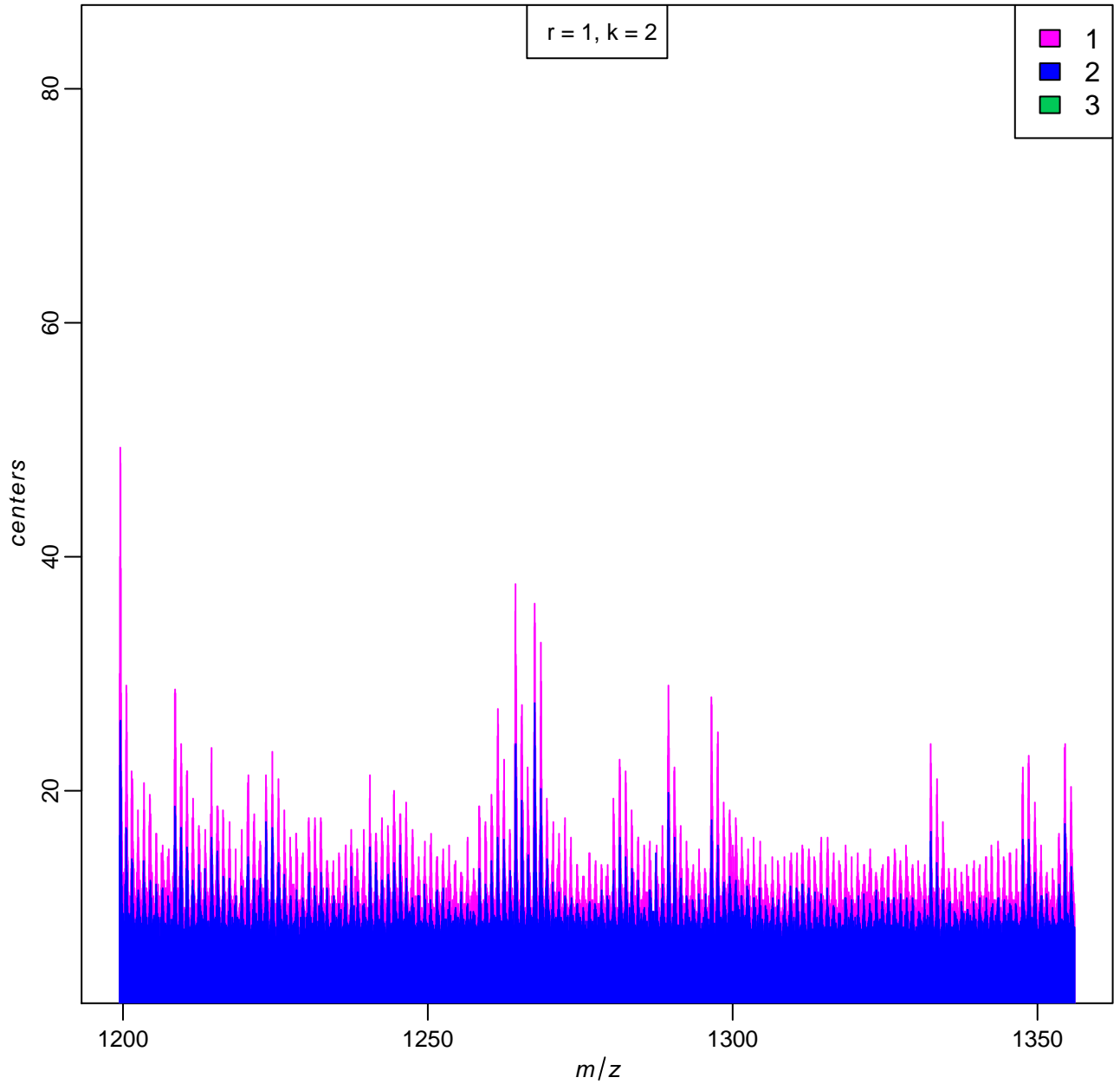
K-means clustering



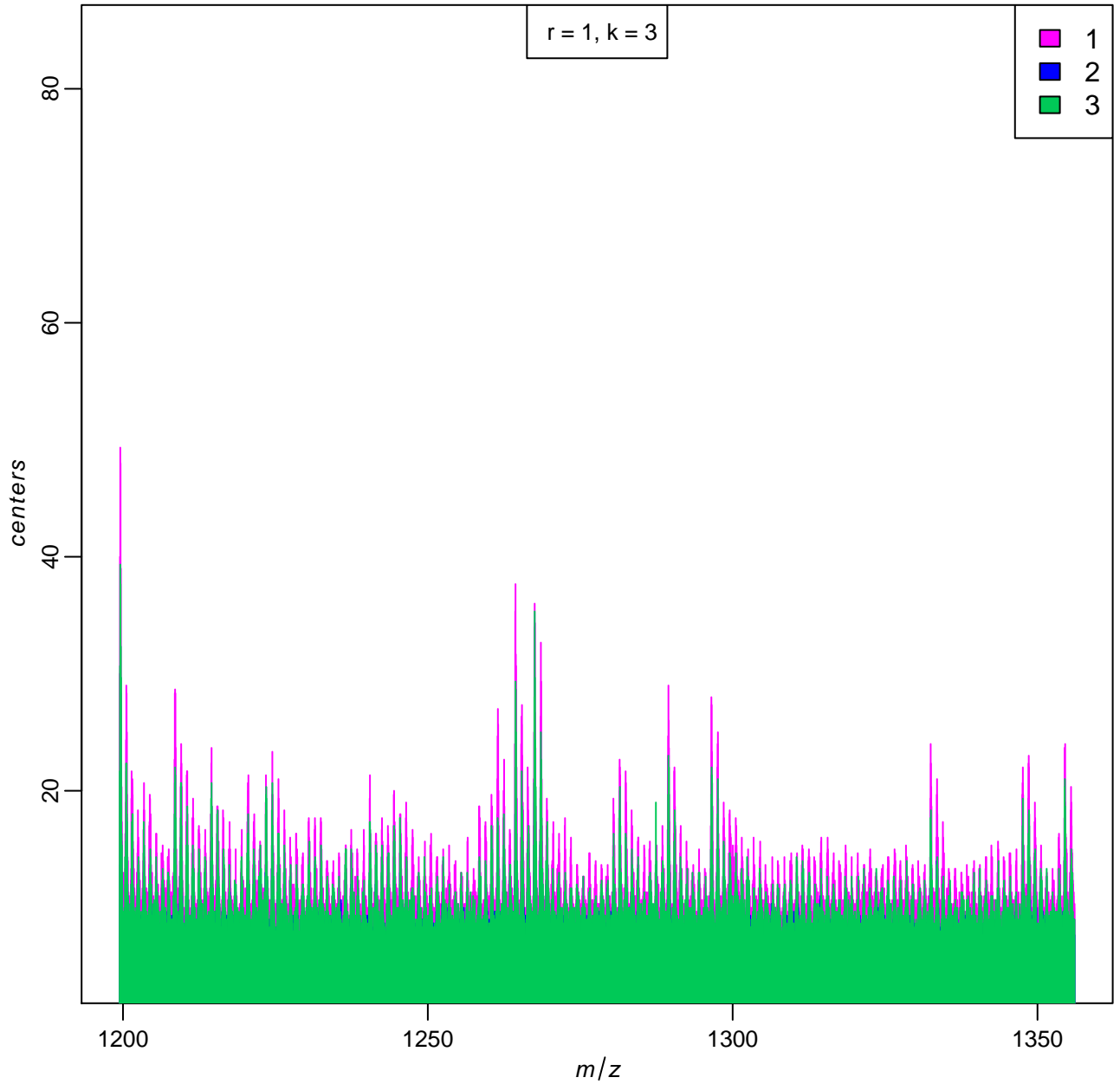
K-means clustering



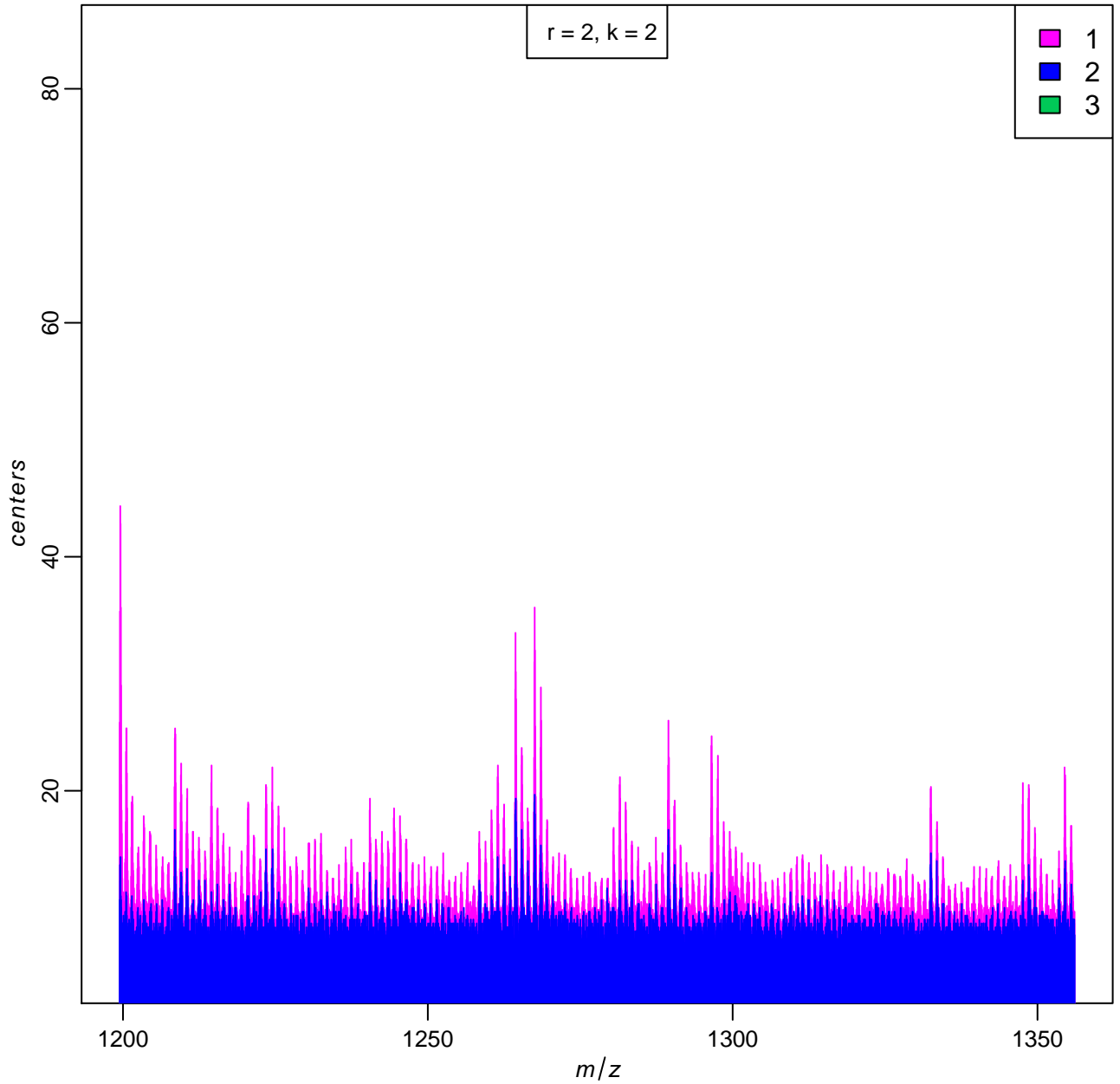
K-means plot



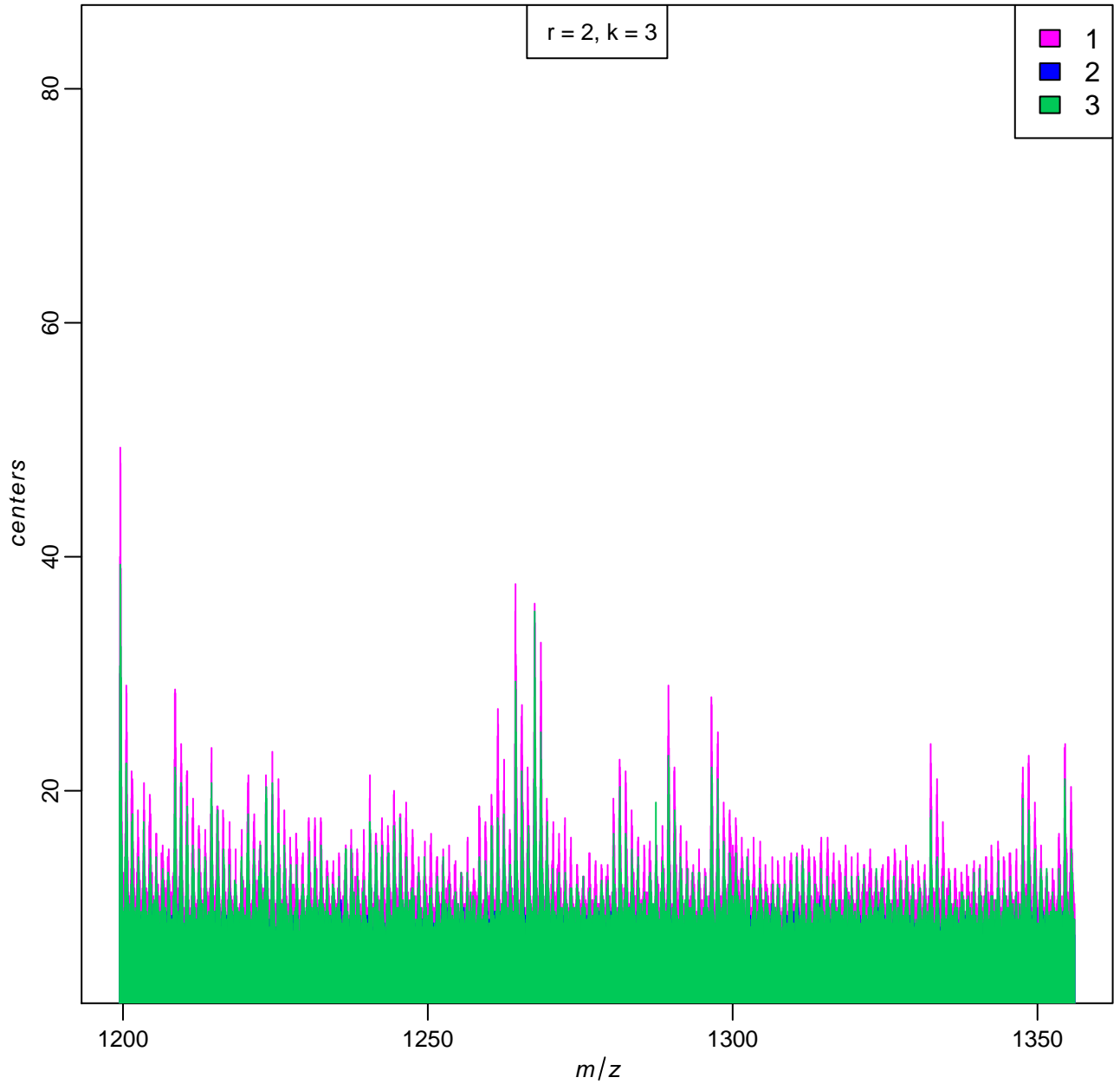
K-means plot



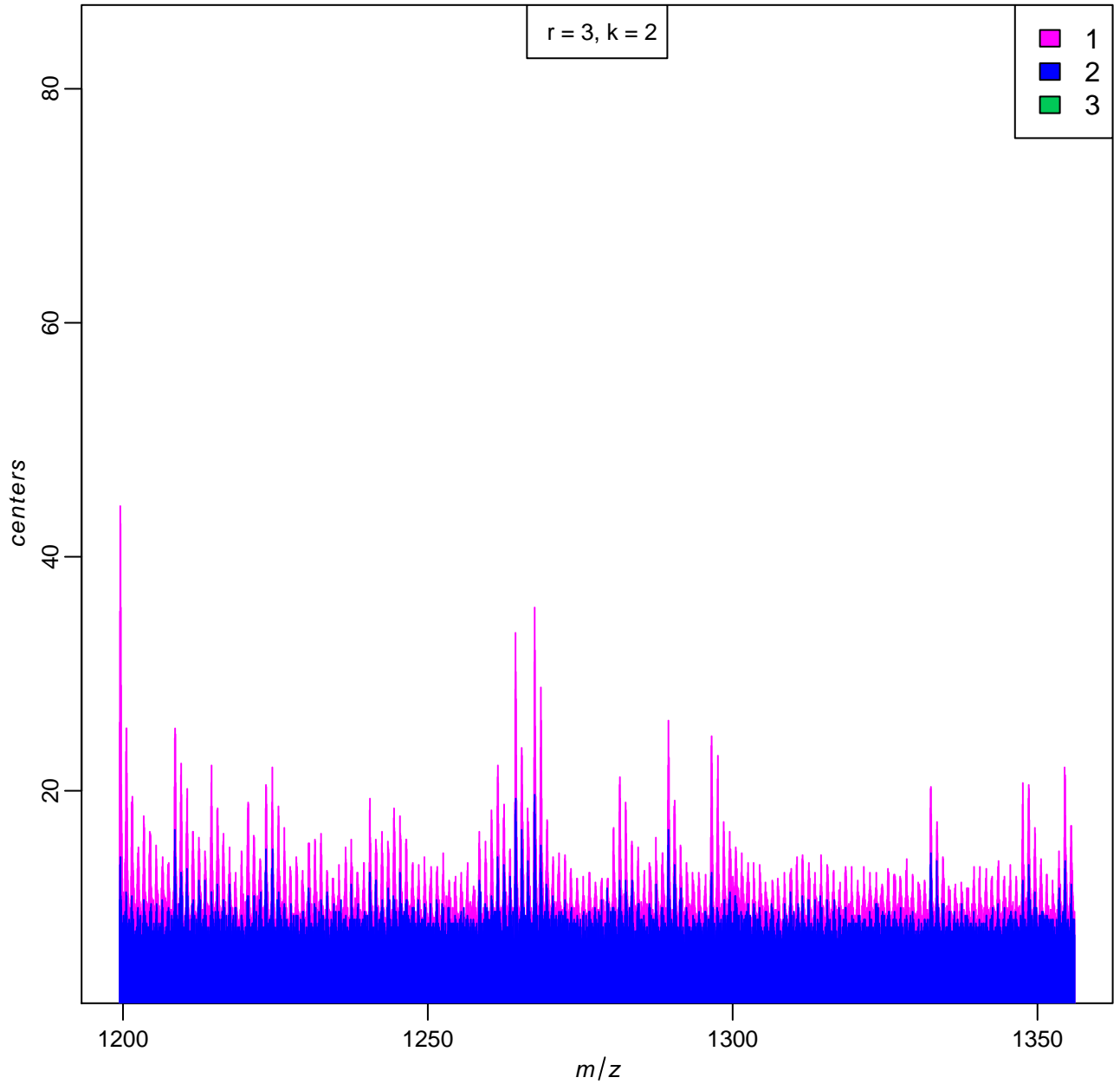
K-means plot



K-means plot



K-means plot



K-means plot

