

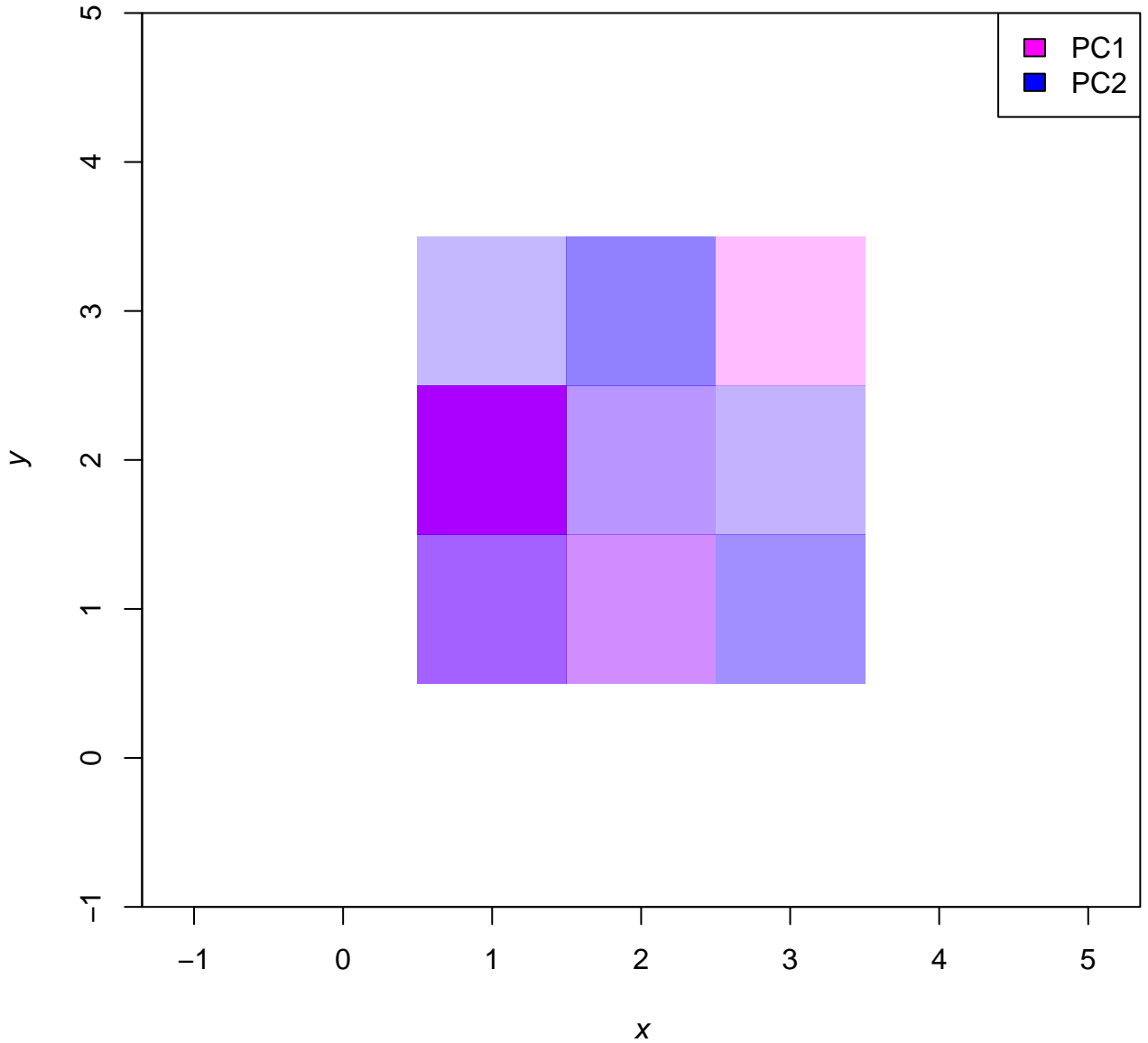
Spatial segmentation for file:

files_

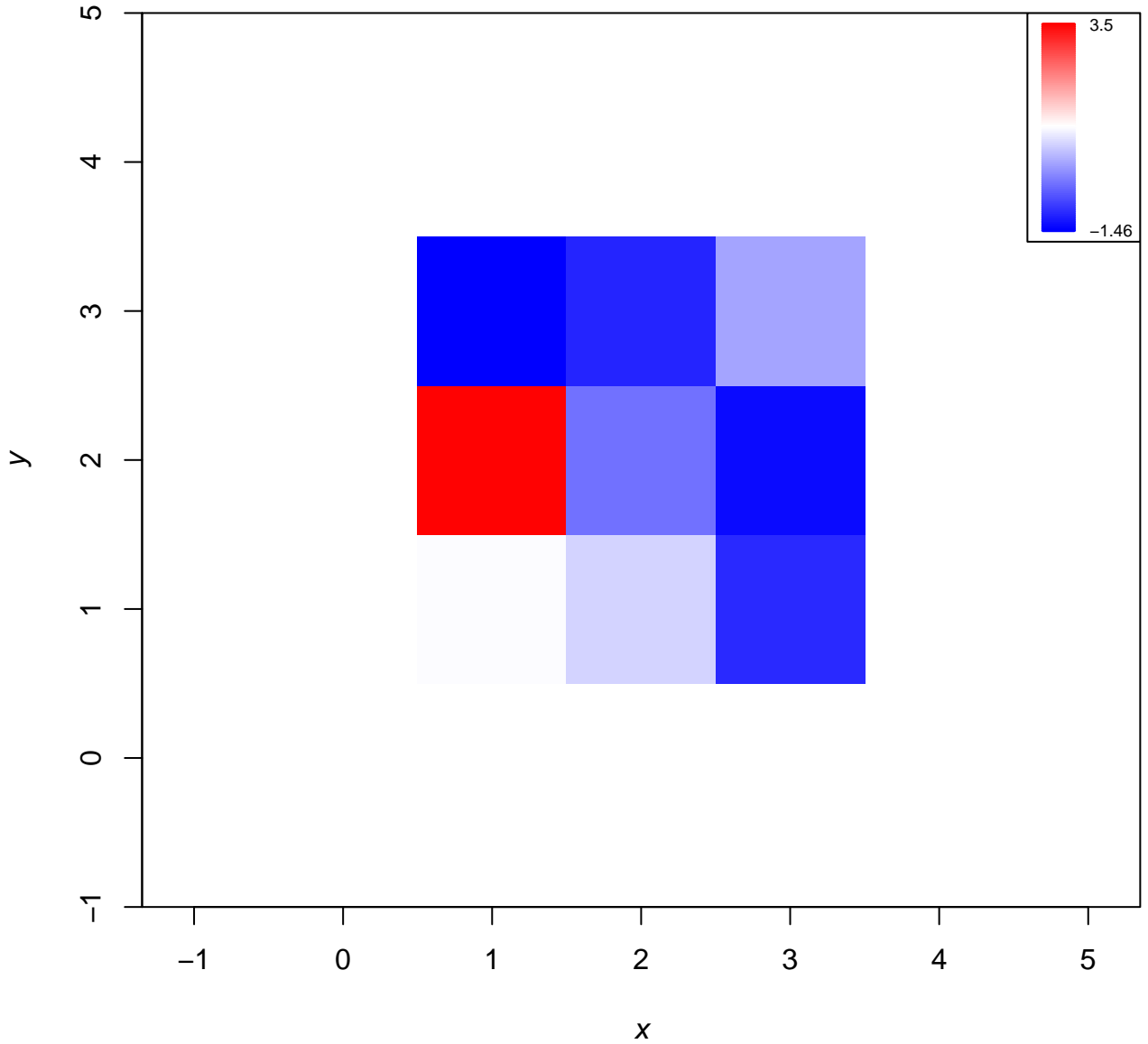
properties	values
Number of m/z features	1199
Range of m/z values	300.08 – 399.92
Number of pixels	9
Range of x coordinates	1 – 3
Range of y coordinates	1 – 3
Range of intensities	0 – 2.59
Number of NA intensities	0
Number of Inf intensities	0
Number of duplicated coordinates	0

Principal components	Standard deviation
PC1	1.58
PC2	1.31

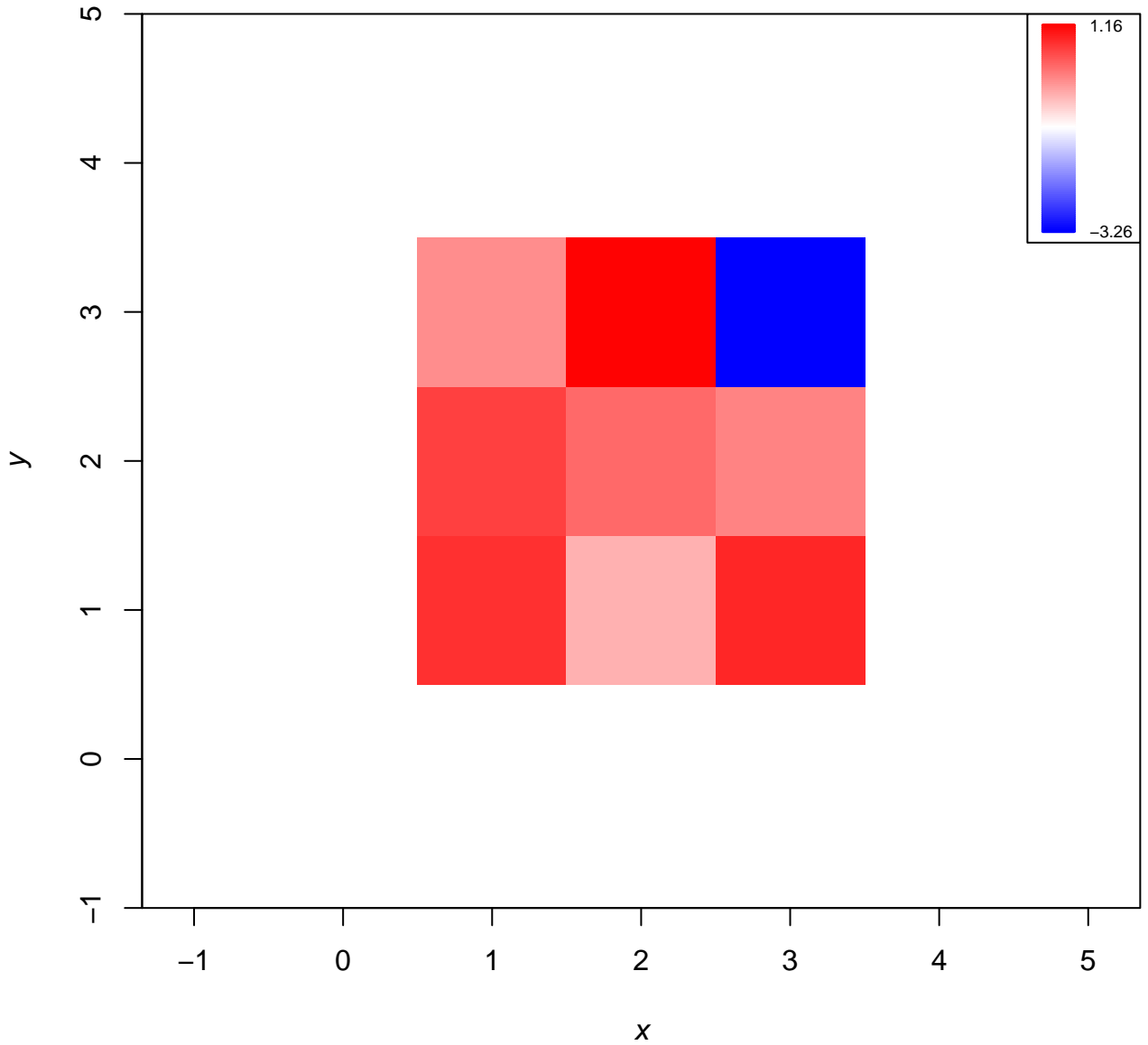
PCA image



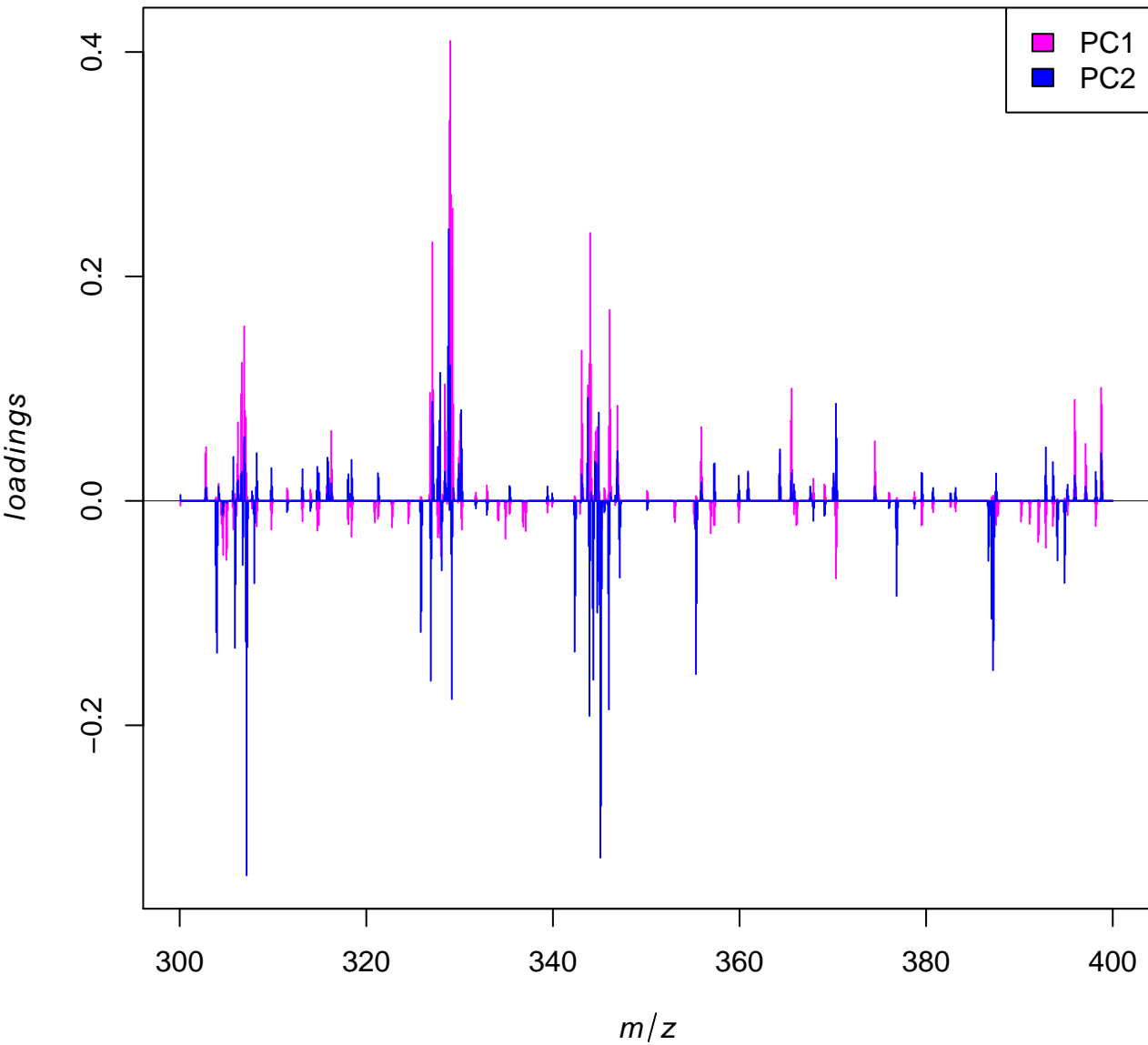
PC1



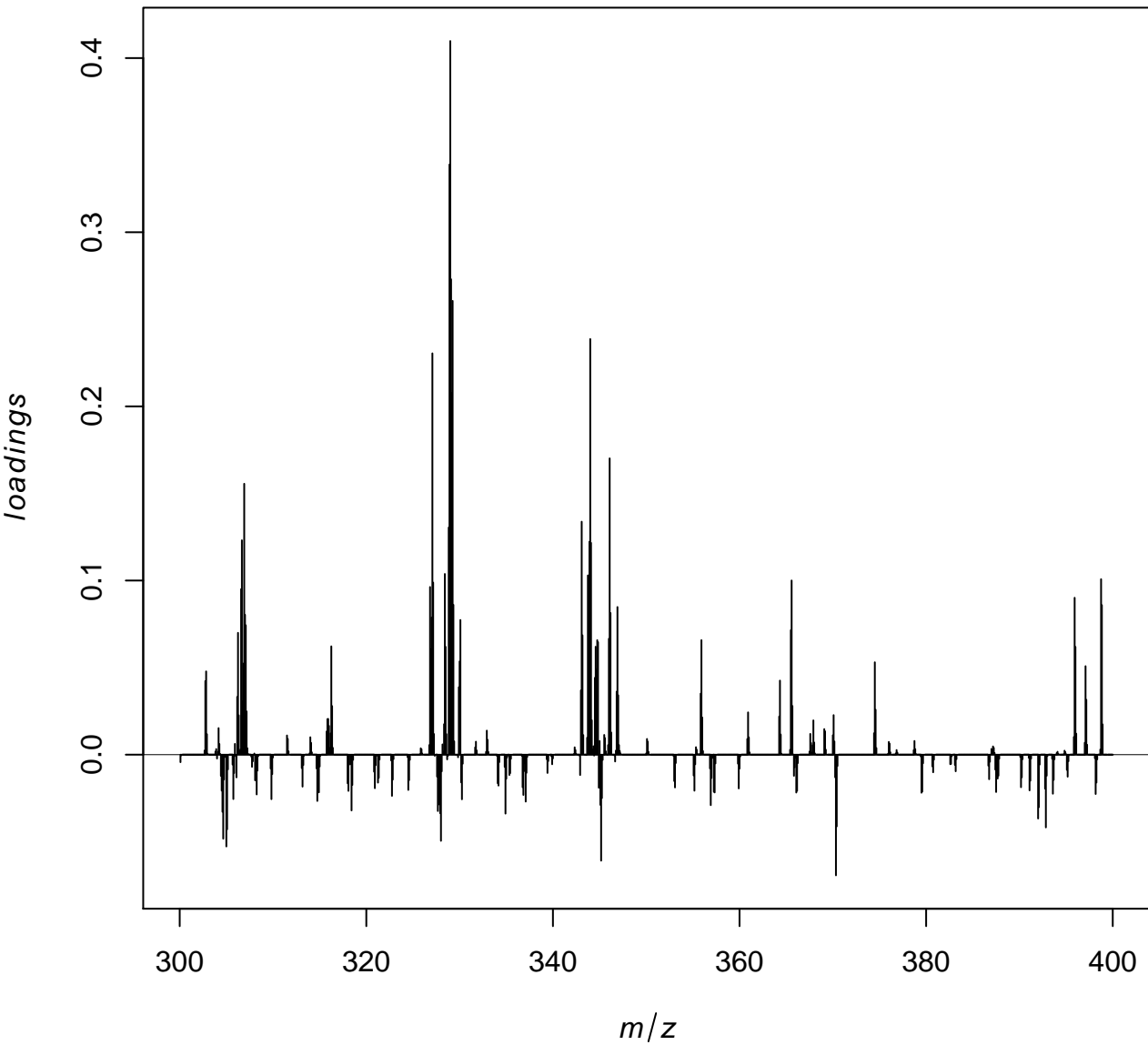
PC2



PCA plot



PC1



PC2

